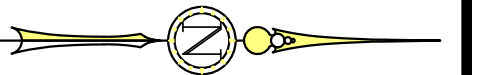


PROPERTY MAP
CASCO
MAINE



MAP LEGEND

MAP NUMBER **24**

MAP LIMIT

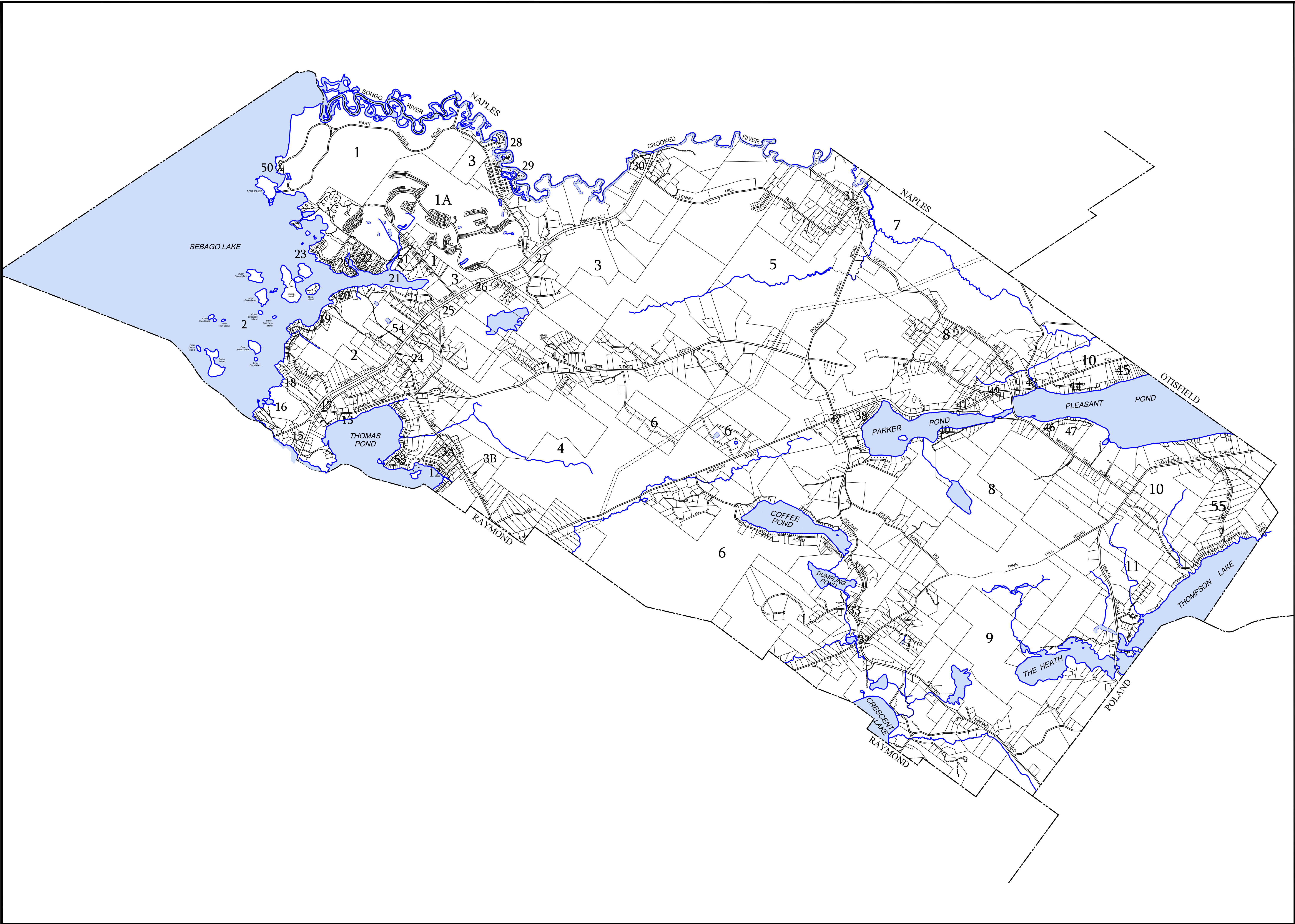
REVISED TO APRIL 1, 2023
FOR ASSESSMENT PURPOSES ONLY.
THIS MAP IS NOT INTENDED FOR THE PURPOSE
OF PROVIDING A DESCRIPTION.

SCALE IN FEET
0 2000 4000

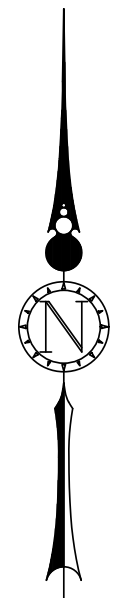


REVISED & REPRINTED BY
CAI Technologies
Precision Mapping. Geospatial Solutions.

INDEX

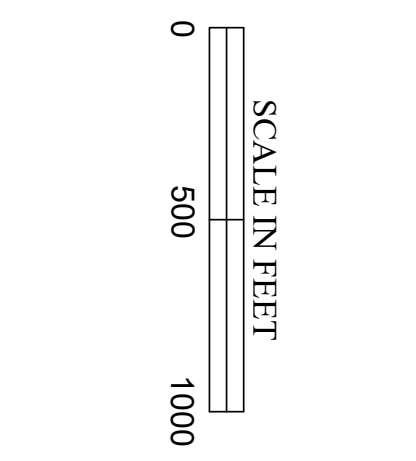


PROPERTY MAP
CASCO
 MAINE

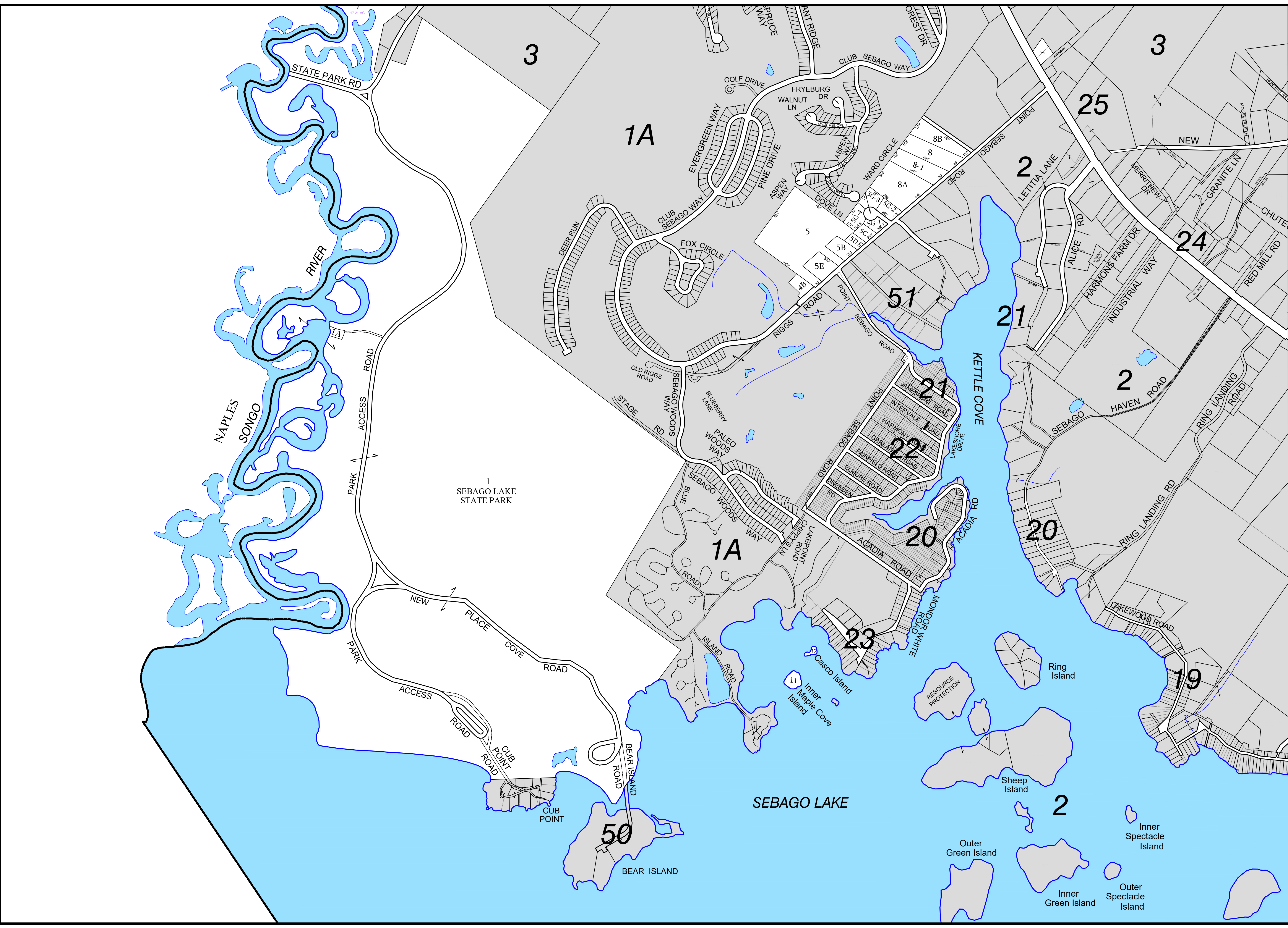


MAP LEGEND


ARBITRAGE MAP NO. 11	LOT DIMENSION 148.5' x 65.5'
PARCEL NUMBER 3-1	PROPERTY HOOKS
SUBDIVISION LOT NO. ④	RIGHT OF WAY
ROADS	EASEMENT



REVISÉD & REPRINTED BY
CAI Technologies
 Precision Mapping. Geospatial Solutions.



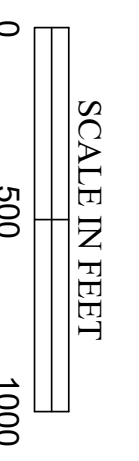
PROPERTY MAP
CASCO
MAINE



MAP LEGEND

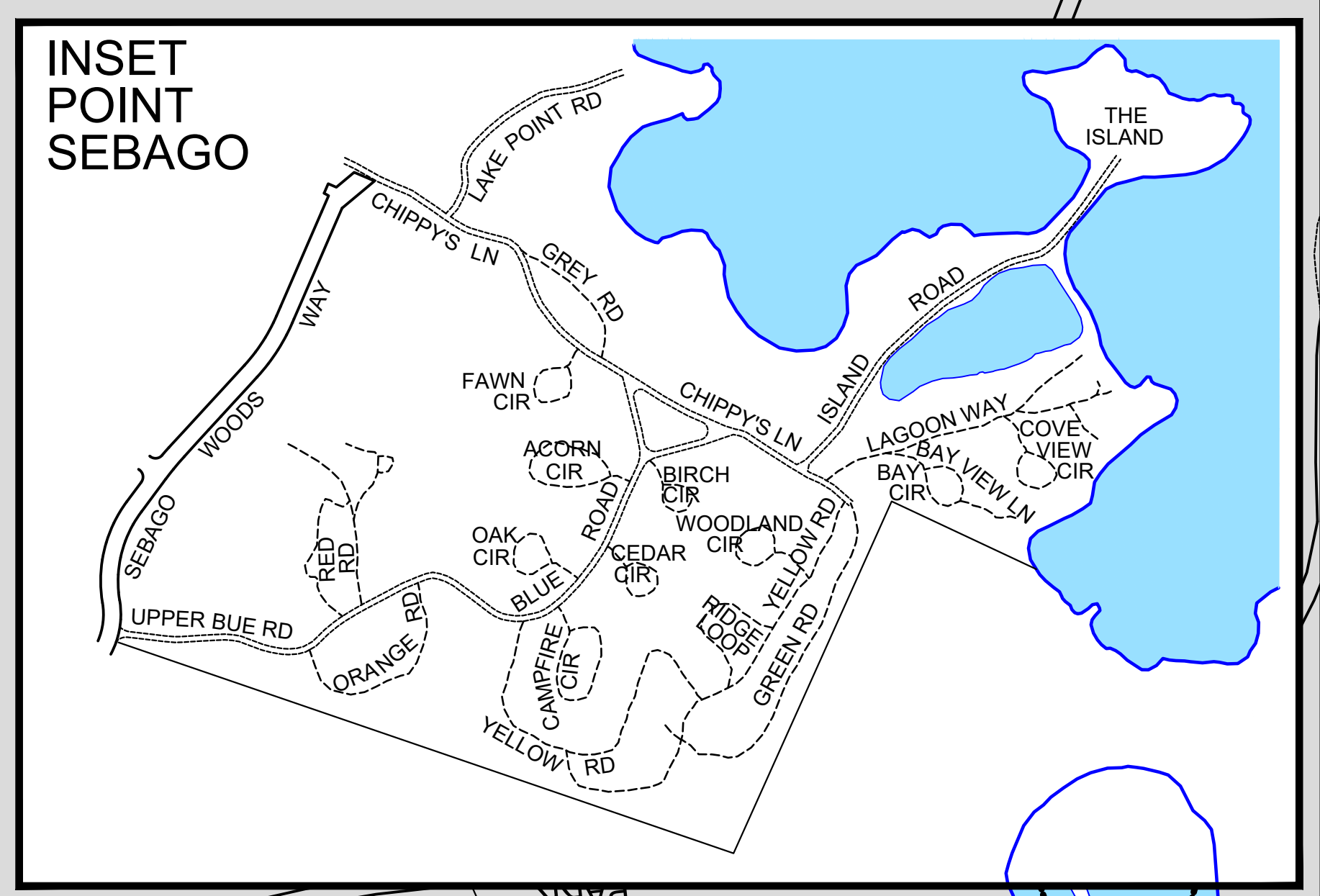
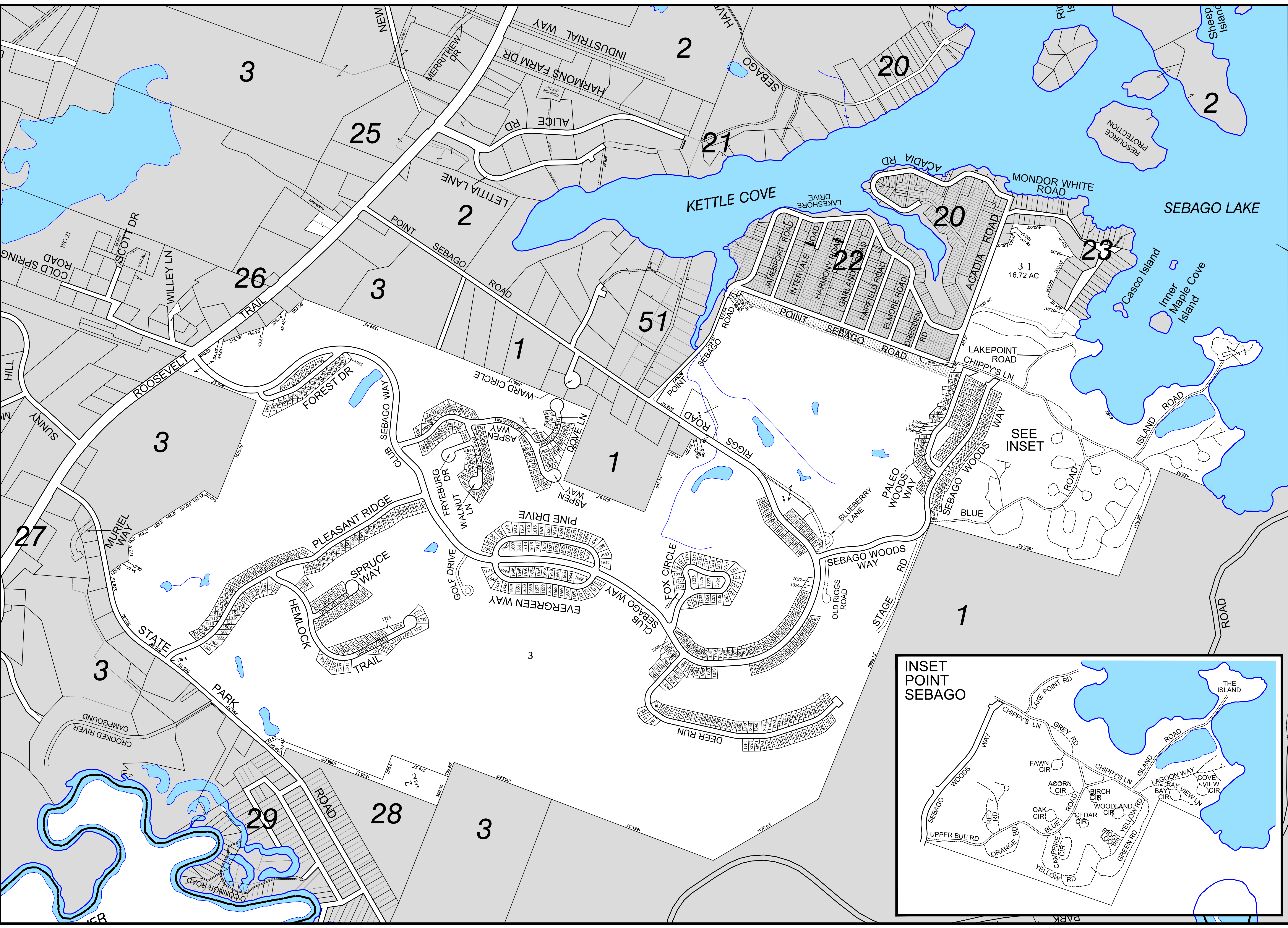
ARBITRAGE MAP NO.	11	LOT DIMENSION	146.6' x 66.5'
PARCEL NUMBER	3-1	PROPERTY BOOKS	
SUBDIVISION LOT NO.	④	RIGHT OF WAY	
ROADS		EASEMENT	

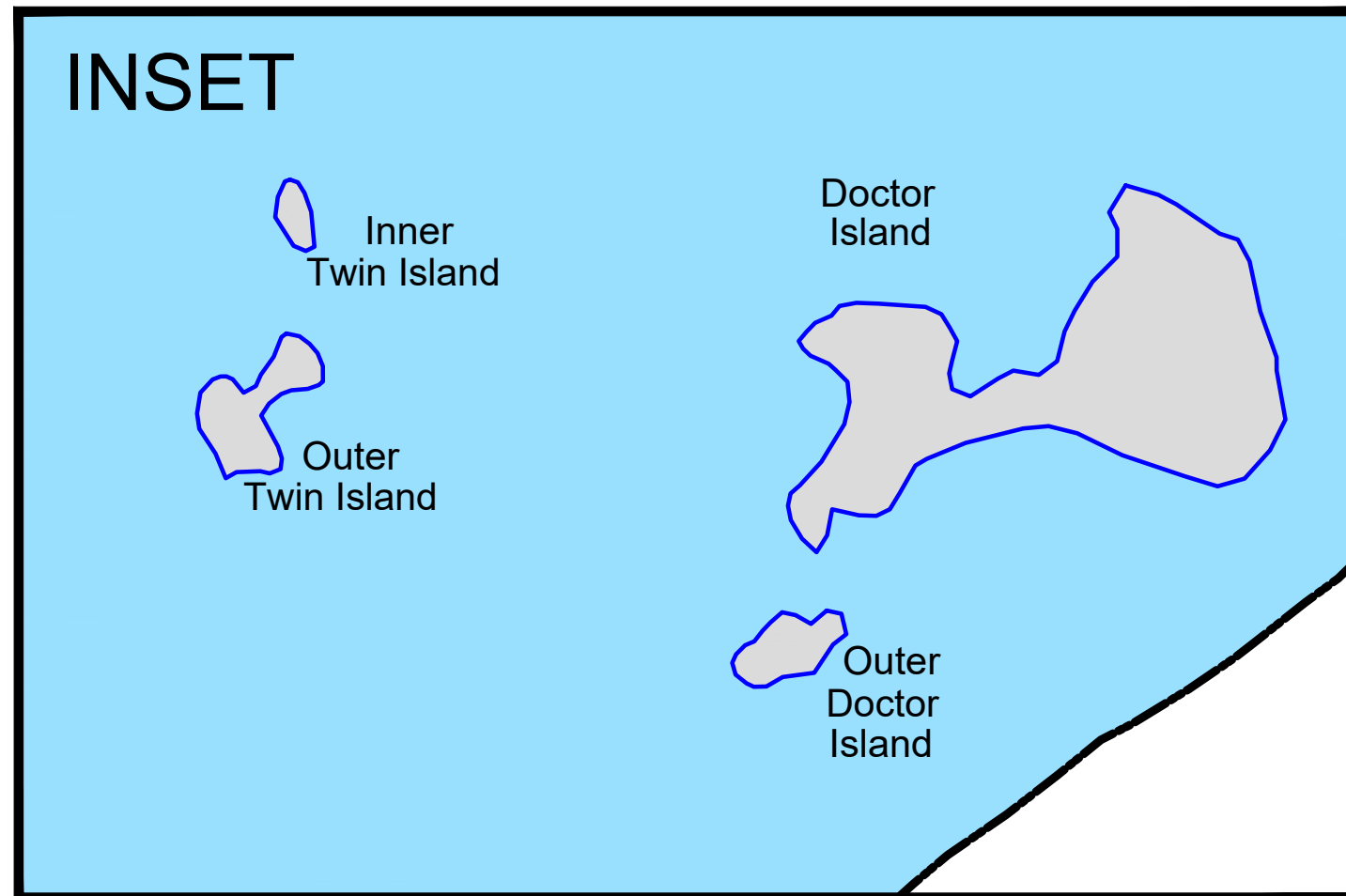
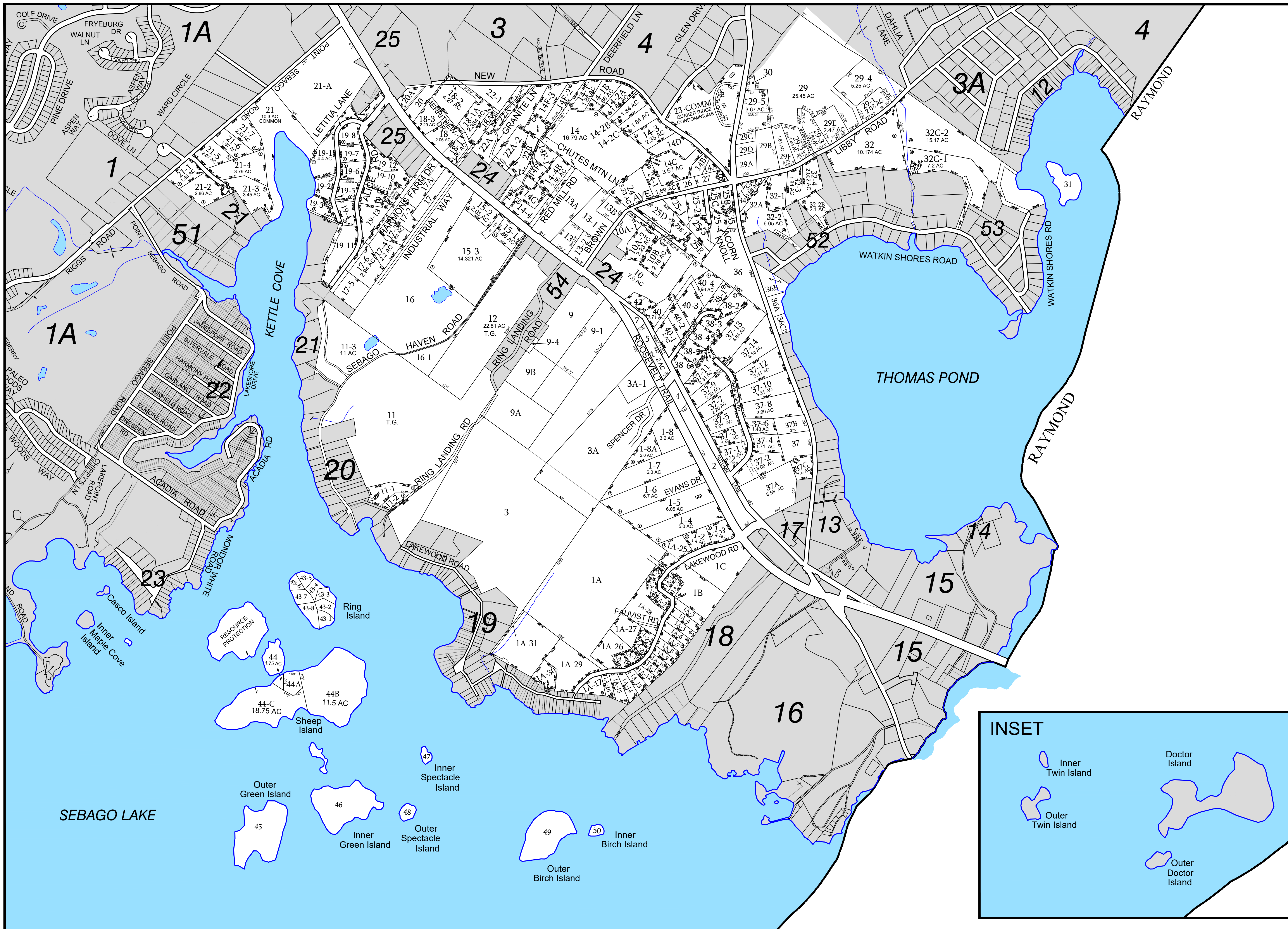
REVISED TO APRIL 1, 2023
FOR ASSESSMENT PURPOSES ONLY.
THIS MAP IS NOT INTENDED FOR THE PURPOSE
OF PROPERTY DESCRIPTION.




REVISED & REPRINTED BY
CAI Technologies
Precision Mapping. Geospatial Solutions.

1A



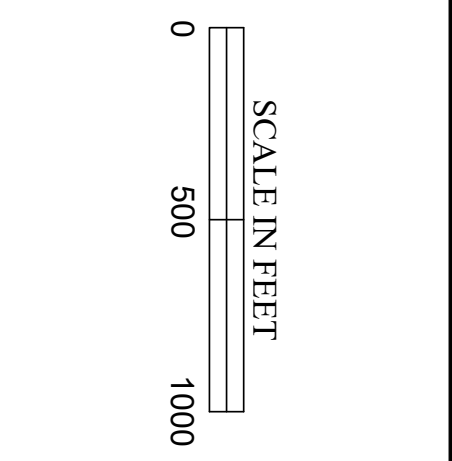


PROPERTY MAP
CASCO
 MAINE

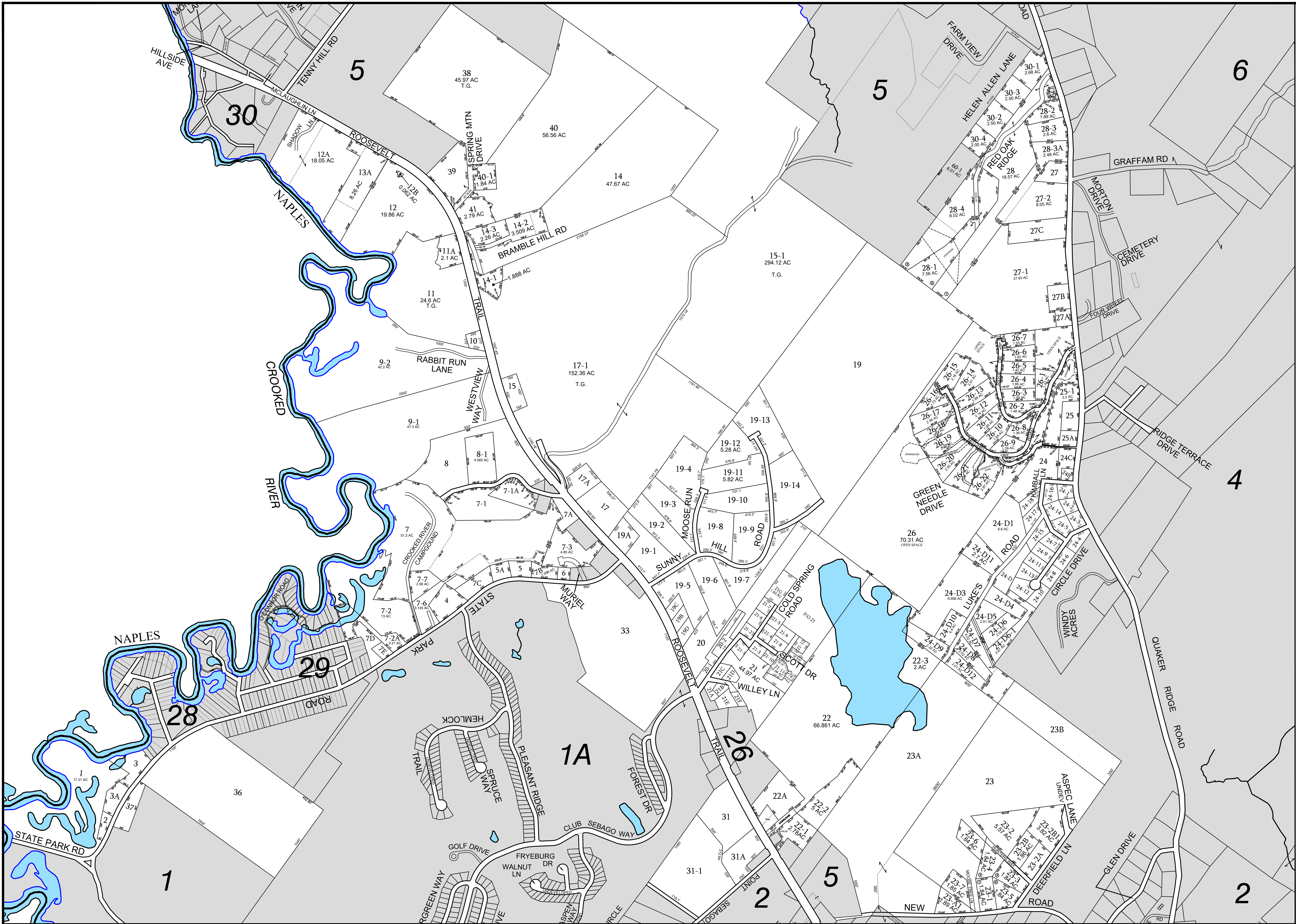


MAP LEGEND

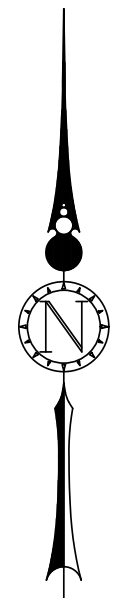
ARBITRATING MAP NO. 11	LOT DIMENSION 146.6' x 65.2'
PARCEL NUMBER 3-1	PROPERTY HOOKS
SUBDIVISION LOT NO. ④	RIGHT OF WAY
ROADS	EASEMENT



REVISSED & REPRINTED BY
CAI Technologies
 Precision Mapping. Geospatial Solutions.

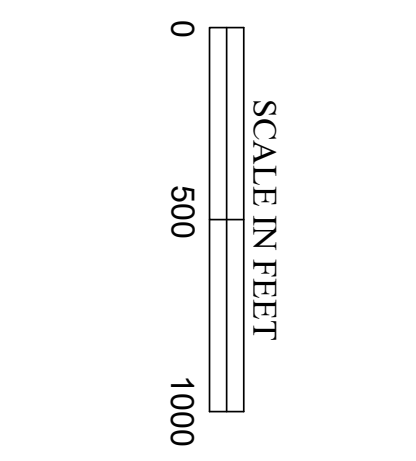


PROPERTY MAP
CASCOCO
 MAINE



MAP LEGEND

ARBITRAGE MAP NO.	17	LOT DIMENSION	148.5' x 65.5'
PARCEL NUMBER	3-1	PROPERTY BOOKS	
SUBDIVISION LOT NO.	④	RIGHT OF WAY	
ROADS		EASEMENT	




REVISED TO APRIL 1, 2023
 FOR ASSESSMENT PURPOSES ONLY.
 THIS MAP IS NOT INTENDED FOR THE PURPOSE
 OF PROVIDING A LEGAL DESCRIPTION.



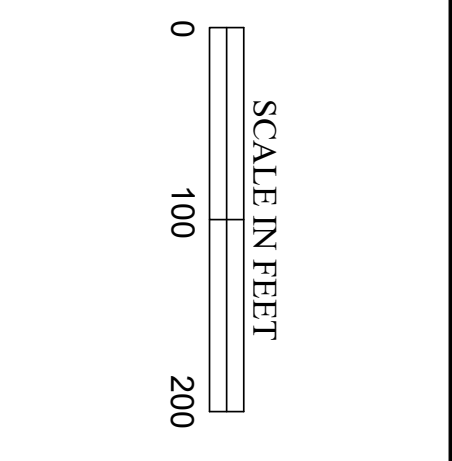
REVISED & REPRINTED BY
3

PROPERTY MAP
CASCO
 MAINE



MAP LEGEND

ARBITRAGE MAP NO. 11	LOT DIMENSION 146.5' x 46.5'
PARCEL NUMBER 3-1	PROPERTY BOOKS
SUBDIVISION LOT NO. ④	RIGHT OF WAY
ROADS	EASEMENT




REVISÉD & REPRINTED BY
CAI Technologies
 Precision Mapping. Geospatial Solutions.

3A



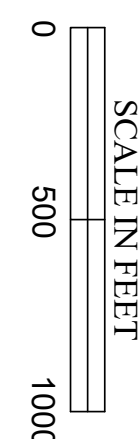
PROPERTY MAP
CASCO
 MAINE



MAP LEGEND

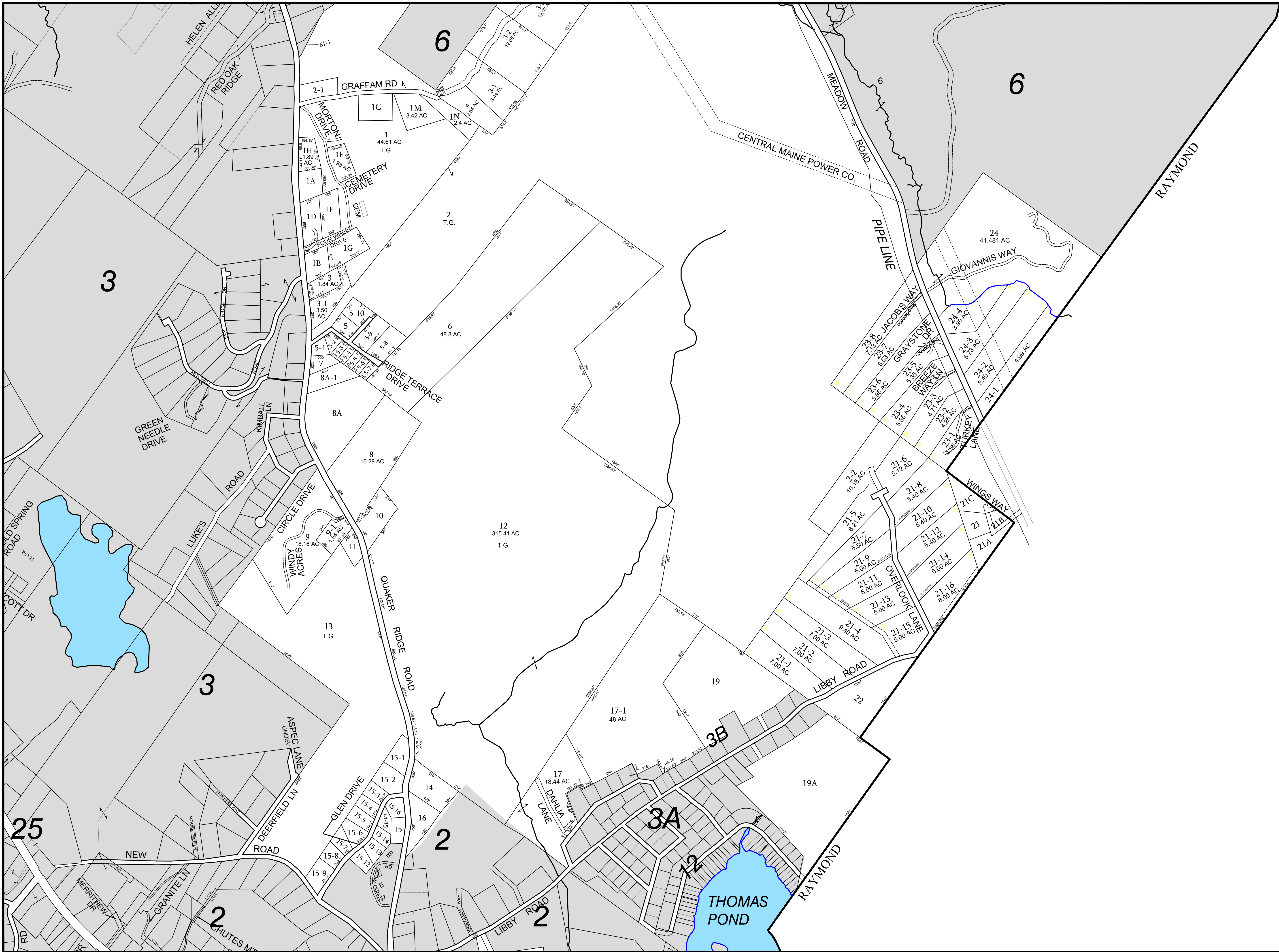
ARBITR. MAP NO.	11	LOT DIMENSION	146.6' x 65.2'
PARCEL NUMBER	3-1	PROPERTY HOURS	
SUBDIVISION LOT NO.	④	RIGHT OF WAY	
ROADS		EASEMENT	

REVISED TO APRIL 1, 2023
 FOR ASSESSMENT PURPOSES ONLY.
 THIS MAP IS NOT INTENDED FOR THE PURPOSE
 OF PROVIDING A LEGAL DESCRIPTION.




REVISED & REPRINTED BY
3B



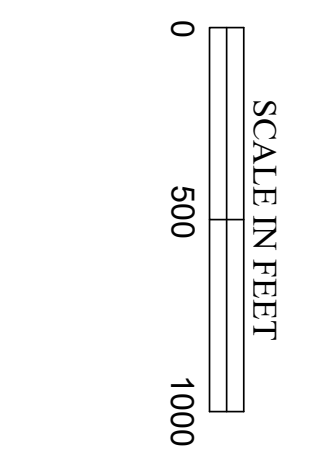


PROPERTY MAP
CASCO
 MAINE



MAP LEGEND

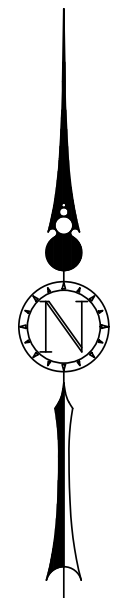
ARBITRAGE MAP NO. 11	LOT DIMENSION 148.6' x 65.4'
PARCEL NUMBER 3-1	PROPERTY HOOKS
SUBDIVISION LOT NO. ④	RIGHT OF WAY
ROADS	EASEMENT



REVISED & REPRINTED BY
CAI Technologies
 Precision Mapping. Geospatial Solutions.

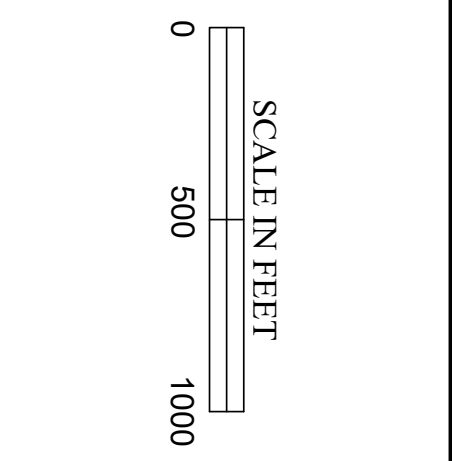
REVISED TO APRIL 1, 2023
 FOR ASSESSMENT PURPOSES ONLY.
 THIS MAP IS NOT INTENDED FOR THE PURPOSE
 OF PROPERT DISPOSITION.

PROPERTY MAP
CASCO
 MAINE



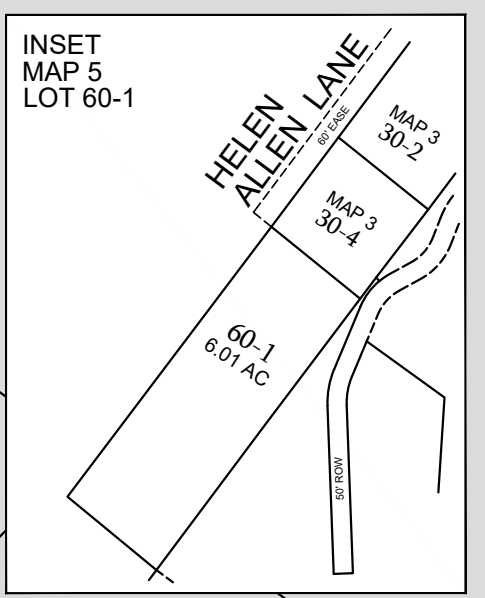
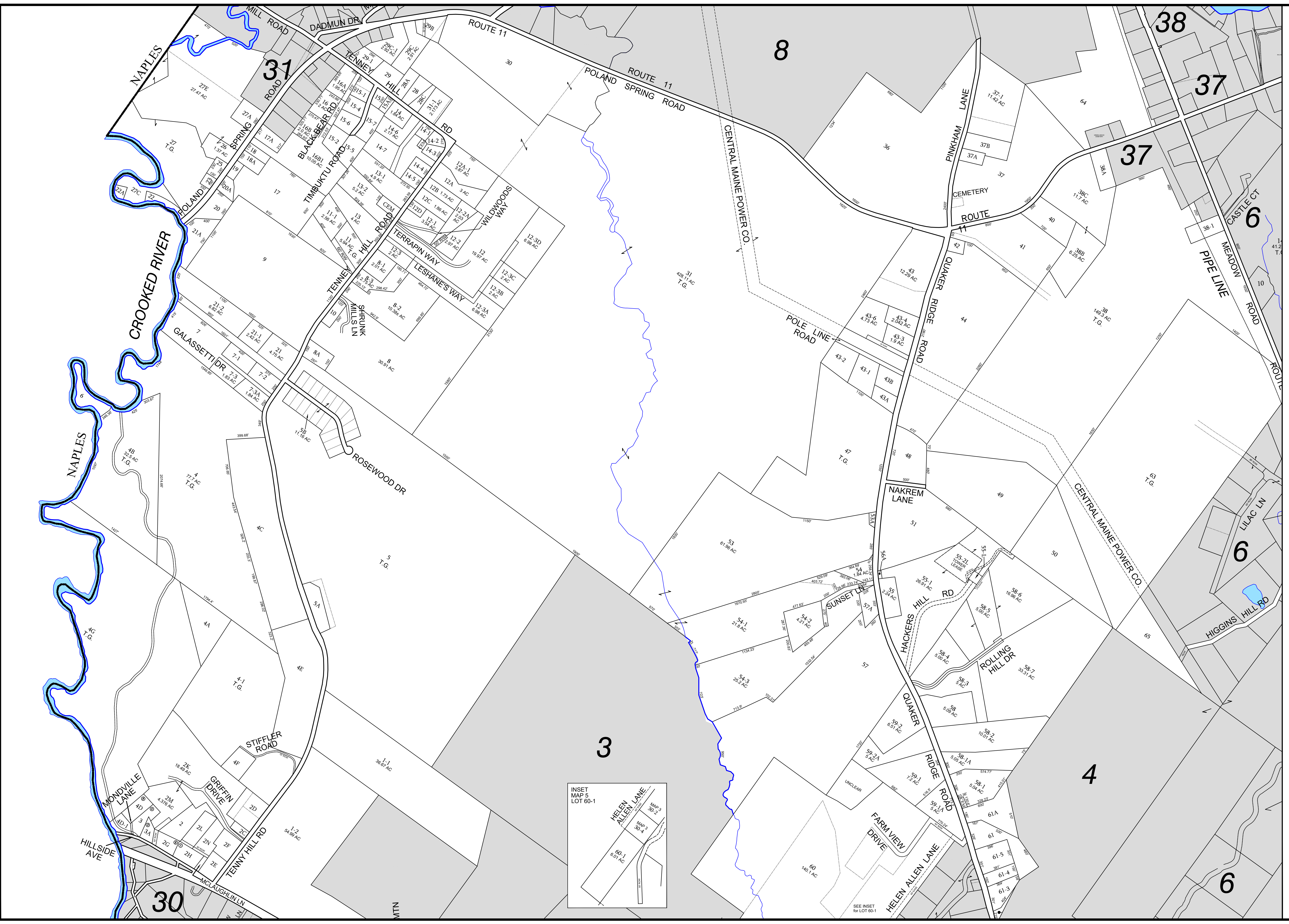
MAP LEGEND

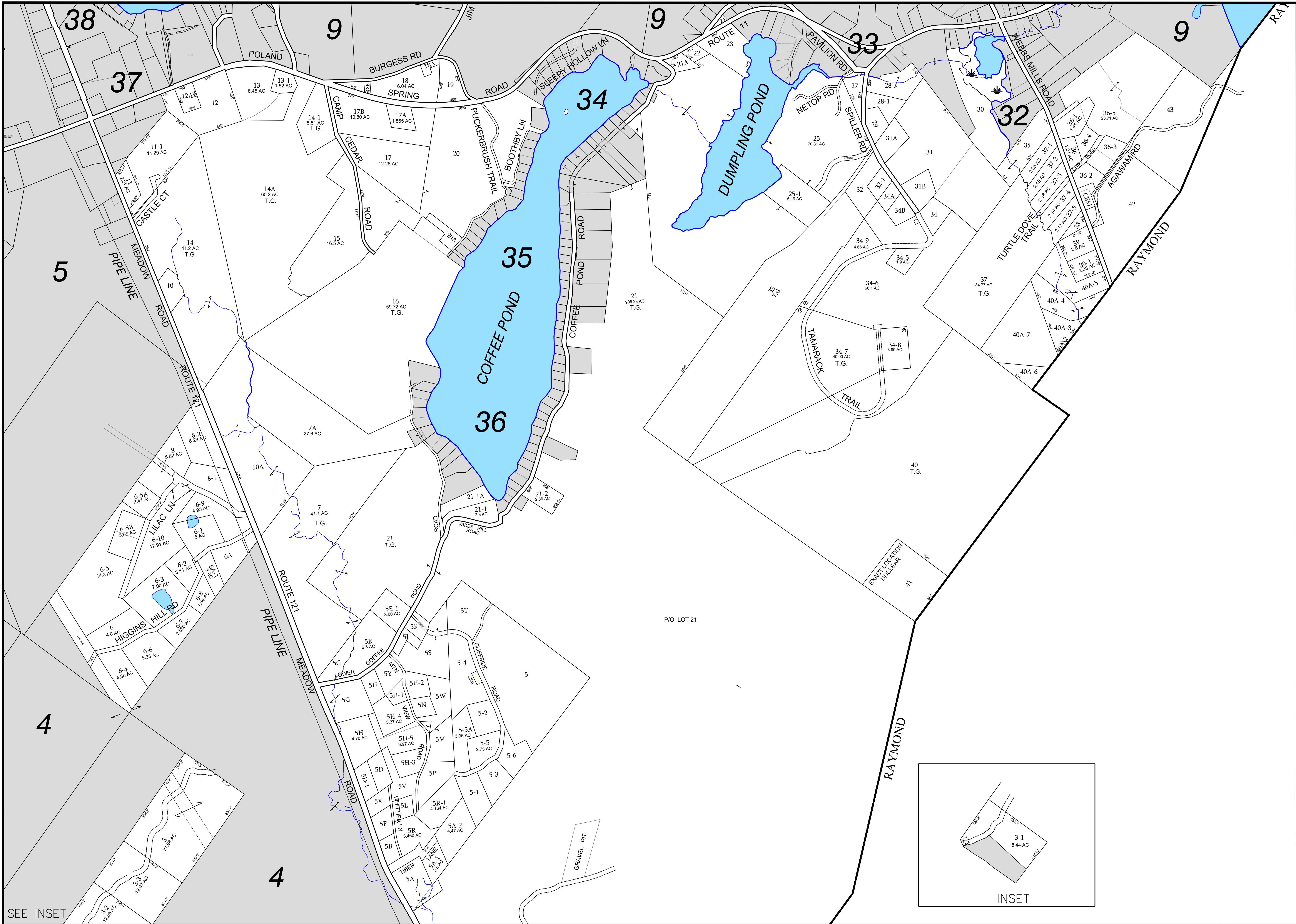
ABUTTING MAP NO. 11	LOT DIMENSION 146.6' x 65.2'
PARCEL NUMBER 3-1	PROPERTY HOOKS
SUBDIVISION LOT NO. ④	RIGHT OF WAY
ROADS	EASEMENT



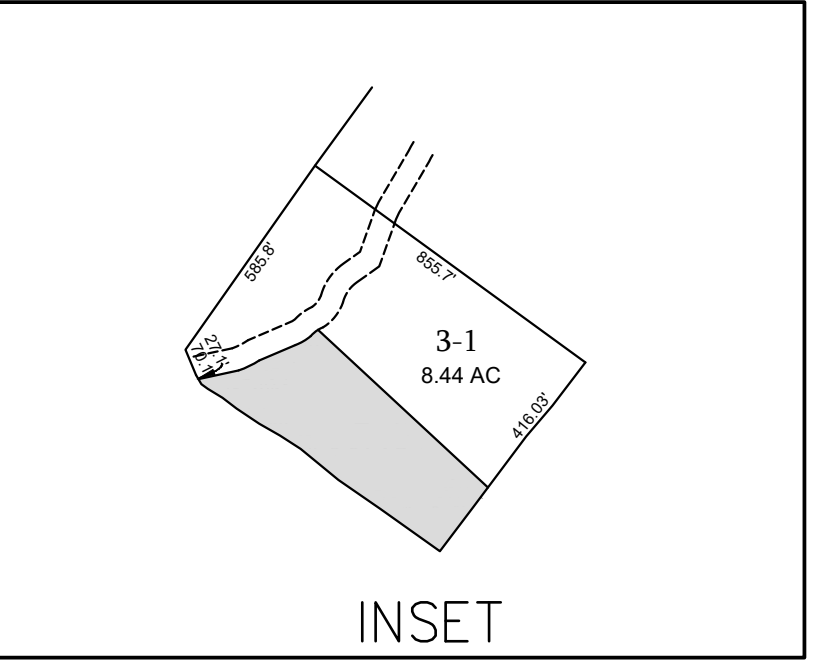
REVISED & REPRINTED BY
 CAI Technologies
 Precision Mapping. Geospatial Solutions.

5






SEE INSET



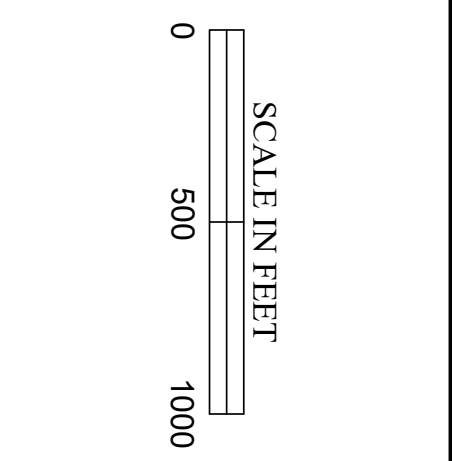
INSET

PROPERTY MAP
CASCO
 MAINE



MAP LEGEND


ARBITRAGE MAP NO. 11	LOT DIMENSION 146.5' x 64.5'
PARCEL NUMBER 31	PROPERTY HOOKS
SUBDIVISION LOT NO. ④	RIGHT OF WAY
ROADS	EASEMENT



REVISED TO APRIL 1, 2023
 FOR ASSESSMENT PURPOSES ONLY.
 THIS MAP IS NOT INTENDED FOR THE PURPOSE
 OF PRESENT DESCRIPTION.

REVISED & REPRINTED BY
CAI Technologies
 Precision Mapping. Geospatial Solutions.

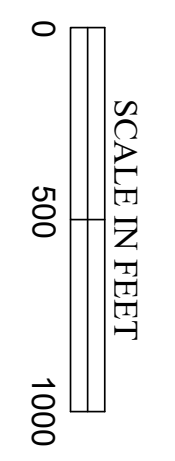
PROPERTY MAP
CASCO
 MAINE



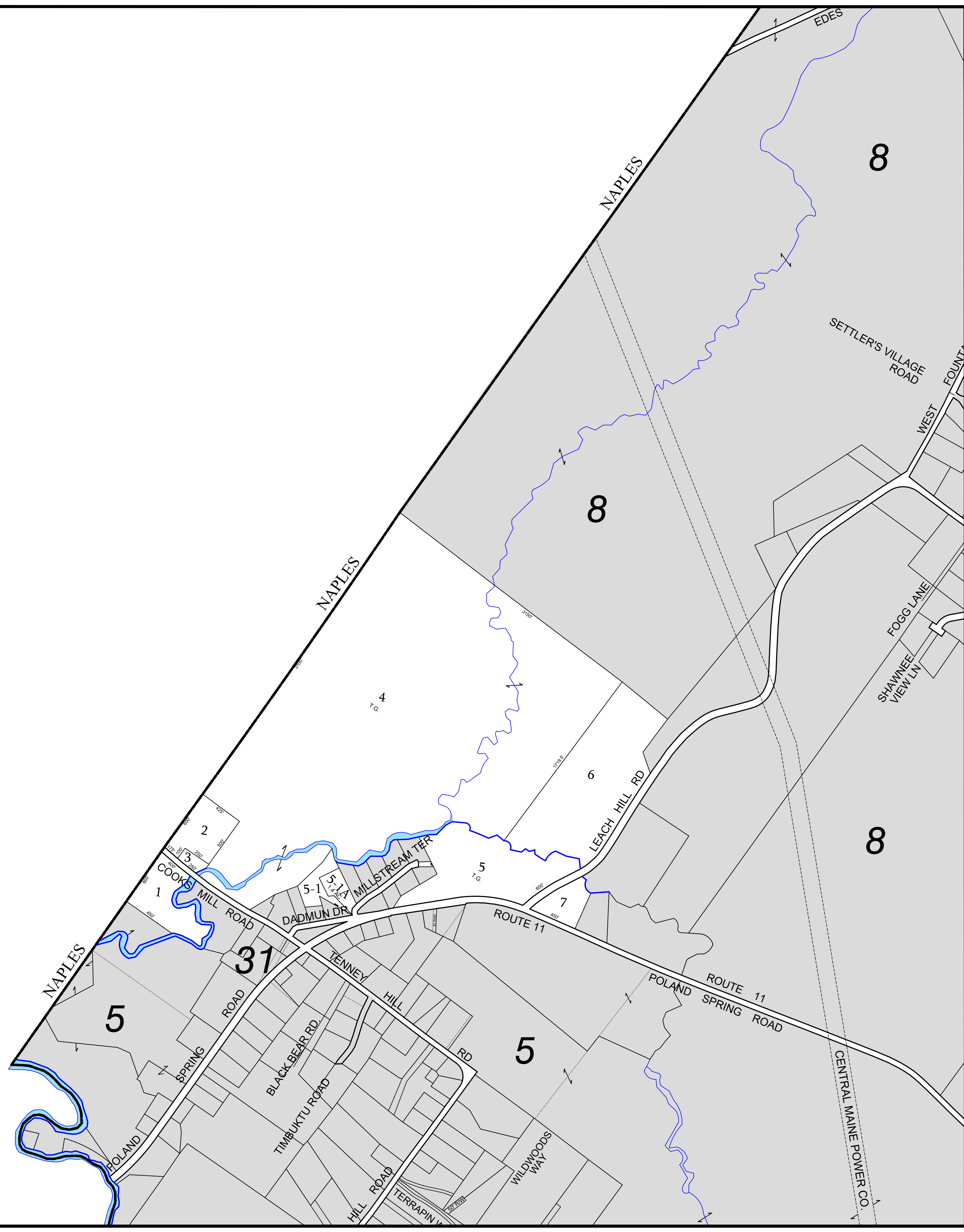
MAP LEGEND

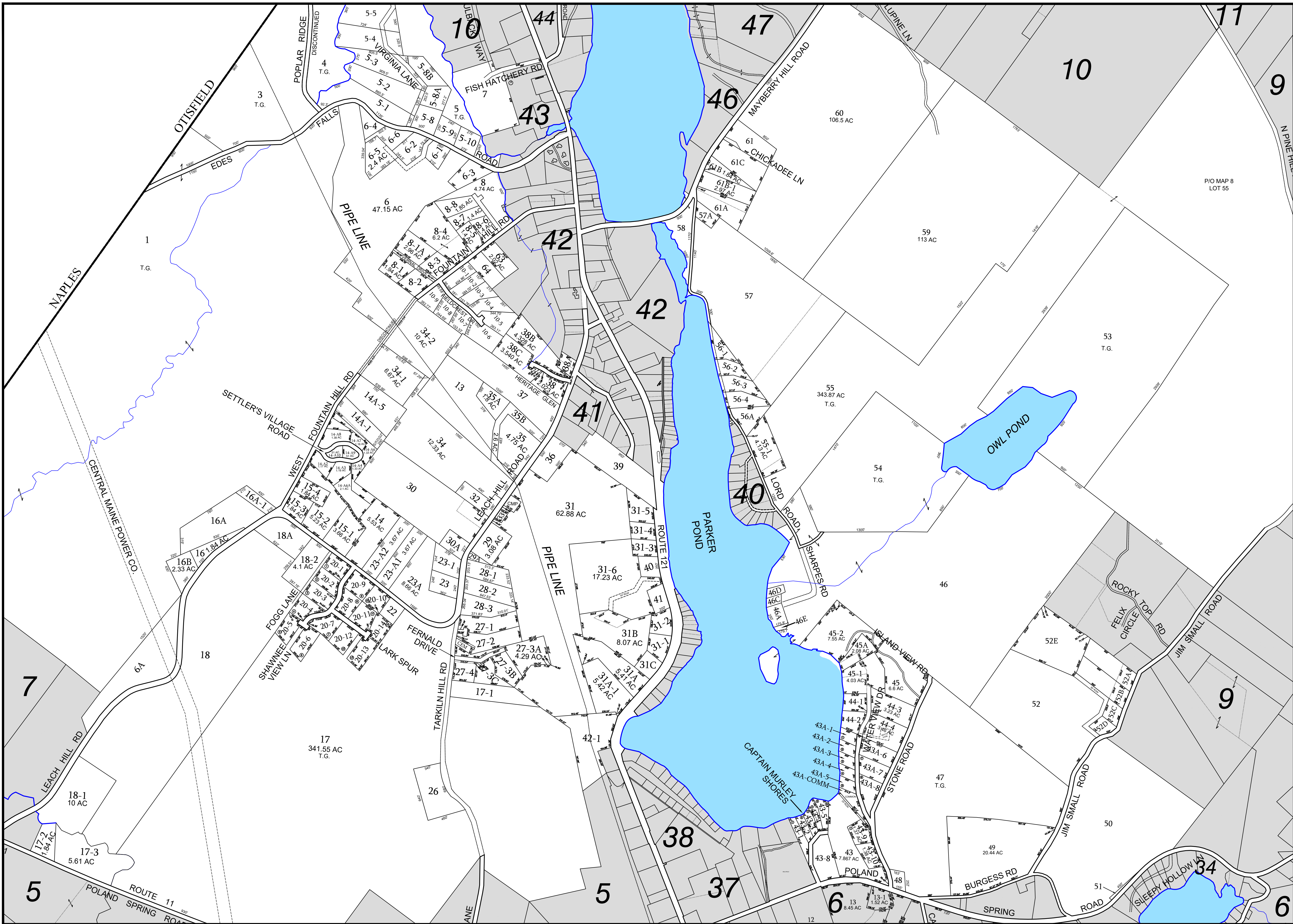
ARBITRATING MAP NO. 11	LOT DIMENSION 148.6' x 64.5'
PARCEL NUMBER 3-1	PROPERTY HOOKS
SUBDIVISION LOT NO. ④	RIGHT OF WAY
ROADS	EASEMENT

REVISED TO APRIL 1, 2023
 FOR ASSESSMENT PURPOSES ONLY.
 THIS MAP IS NOT INTENDED FOR THE PURPOSE
 OF PROVEN DISCREPANCY.




REVISED & REPRINTED BY
CAI Technologies
 Precision Mapping. Geospatial Solutions.



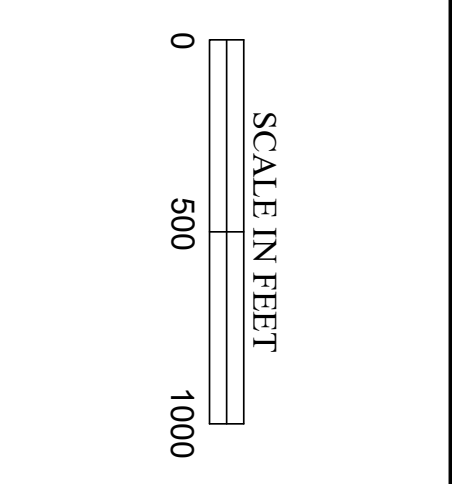


PROPERTY MAP
CASCO
 MAINE



MAP LEGEND

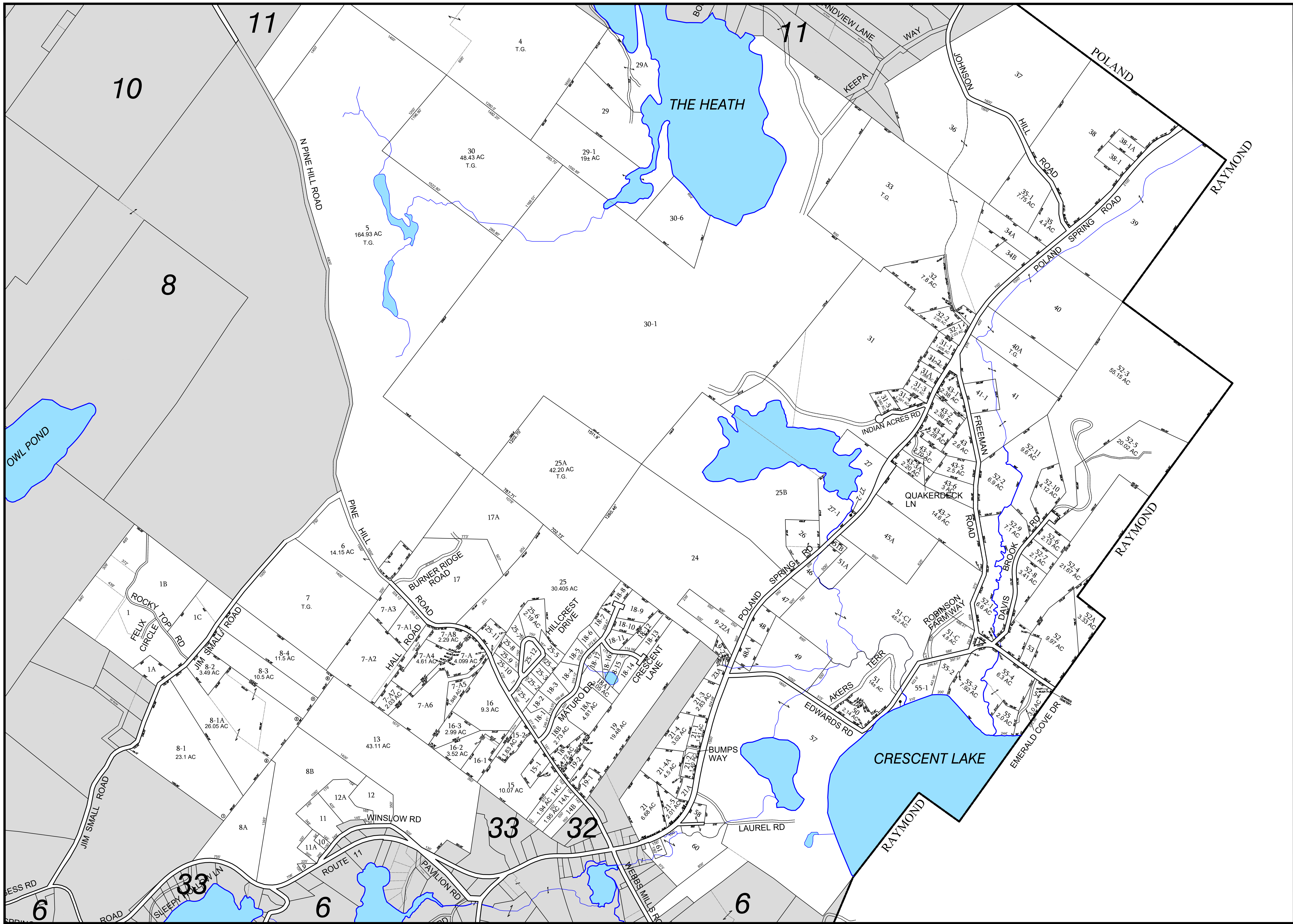
ARBITRARY MAP NO.	11	LOT DIMENSION	146.5' x 44.5'
PARCEL NUMBER	3-1	PROPERTY BOUNDS	---
SUBDIVISION LOT NO.	④	RIGHT OF WAY	---
ROADS	---	EASEMENT	---




REVISED & REPRINTED BY
CAI Technologies
 Precision Mapping, Geospatial Solutions

REVISED TO APRIL 1, 2023
 FOR ASSESSMENT PURPOSES ONLY.
 THIS MAP IS NOT INTENDED FOR THE PURPOSE
 OF PROPERTY DESCRIPTION.

8



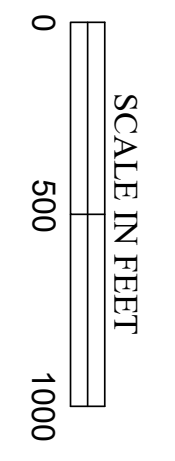
PROPERTY MAP
CASCO
 MAINE



MAP LEGEND

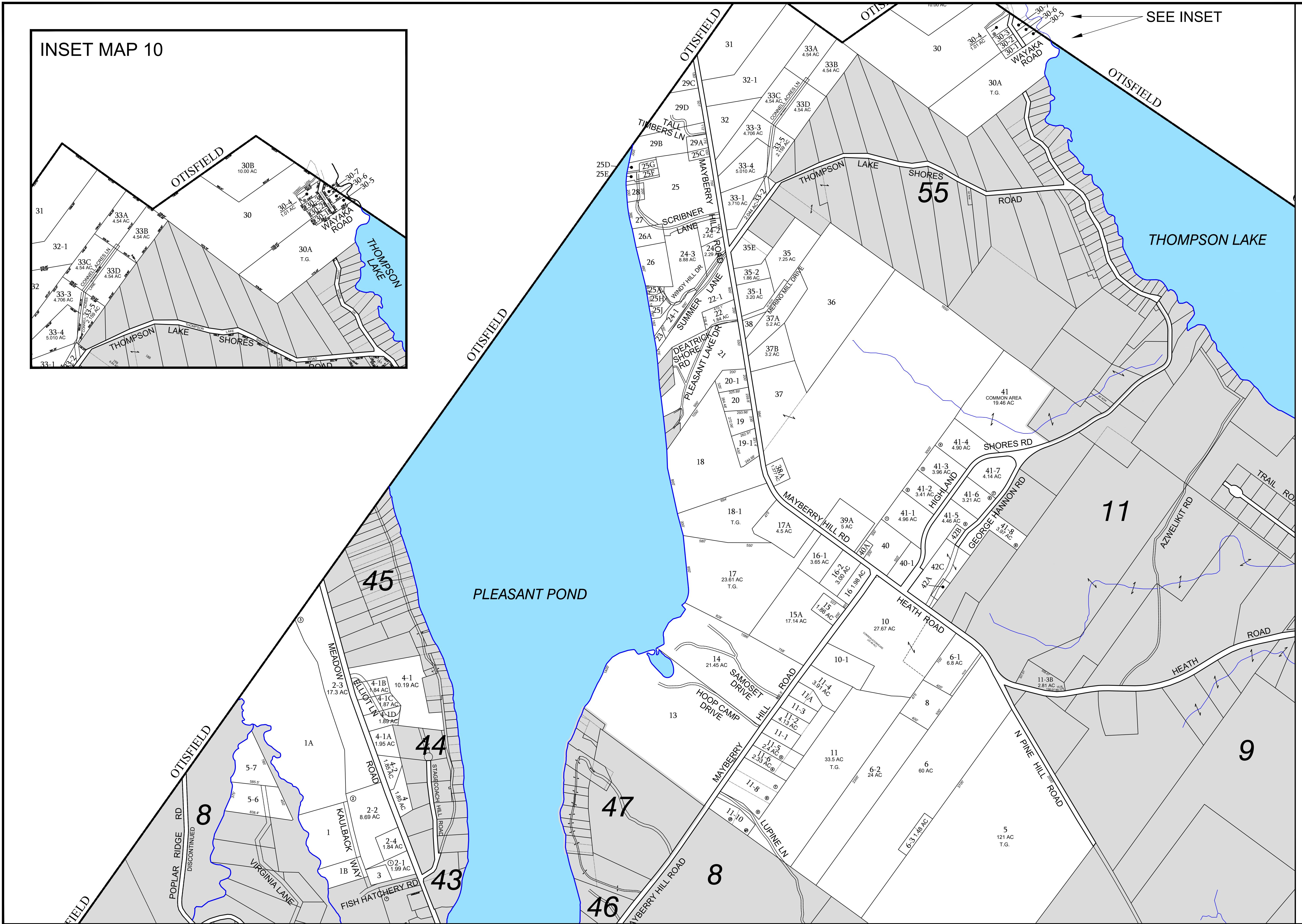
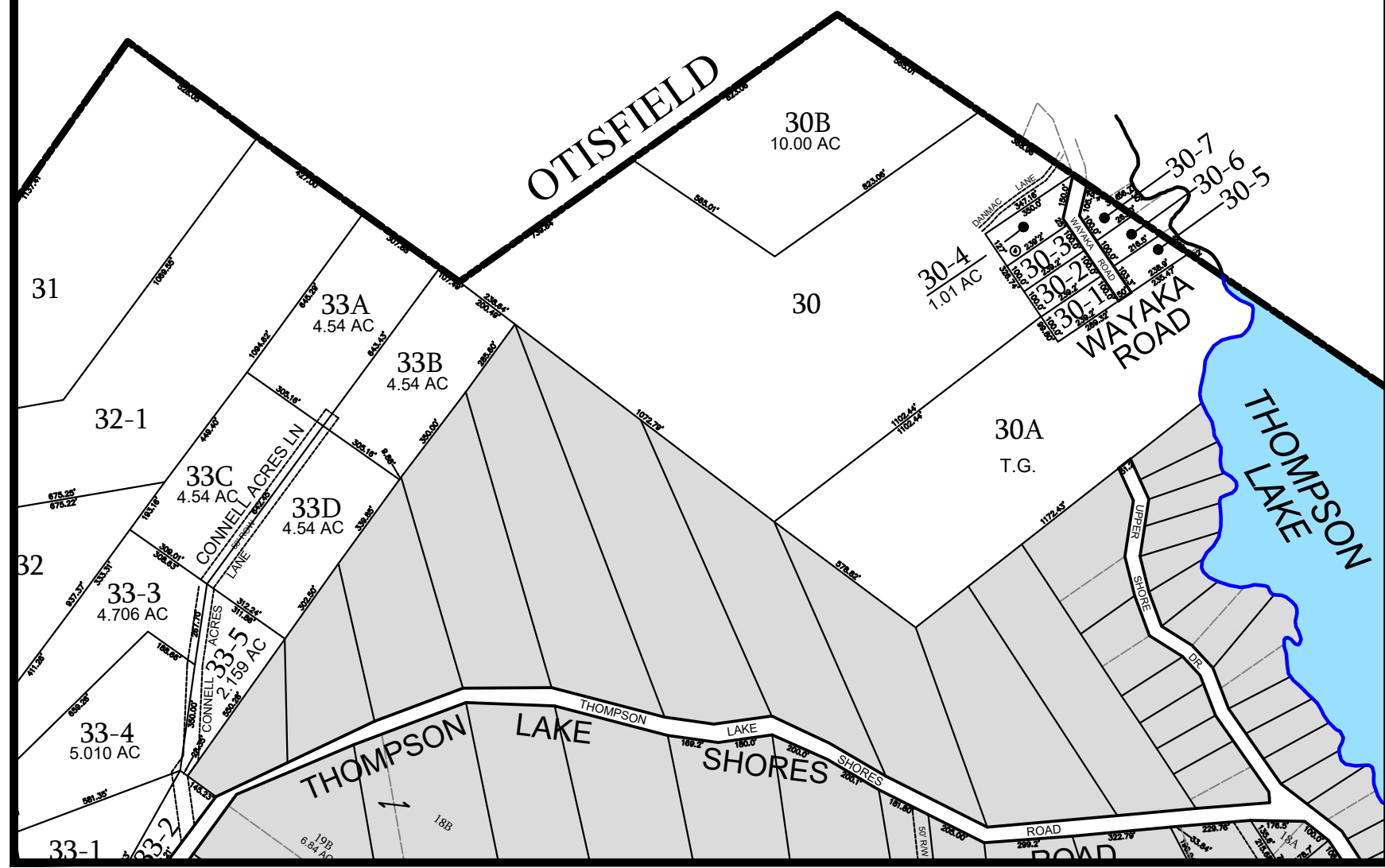
ADJUTING MAP NO. 11	LOT DIMENSION 146.6' x 64.5'
PARCEL NUMBER 3-1	PROPERTY BOUNDS
SUBDIVISION LOT NO. ④	RIGHT OF WAY
ROADS	EASEMENT

REVISED TO APRIL 1, 2023
 FOR ASSESSMENT PURPOSES ONLY.
 THIS MAP IS NOT INTENDED FOR THE PURPOSE
 OF PROVIDING A LEGAL DESCRIPTION.




REVISED & REPRINTED BY
CAI Technologies
 Precision Mapping. Geospatial Solutions.

INSET MAP 10



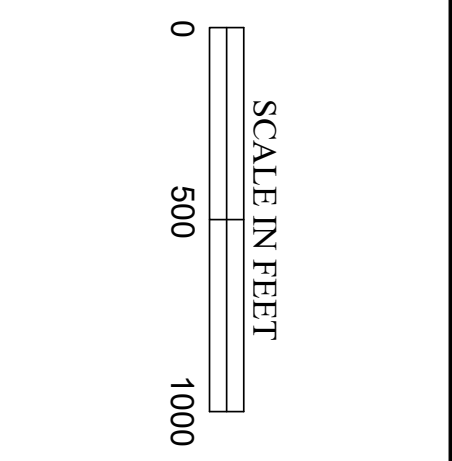
SEE INSET

PROPERTY MAP
CASCO
 MAINE

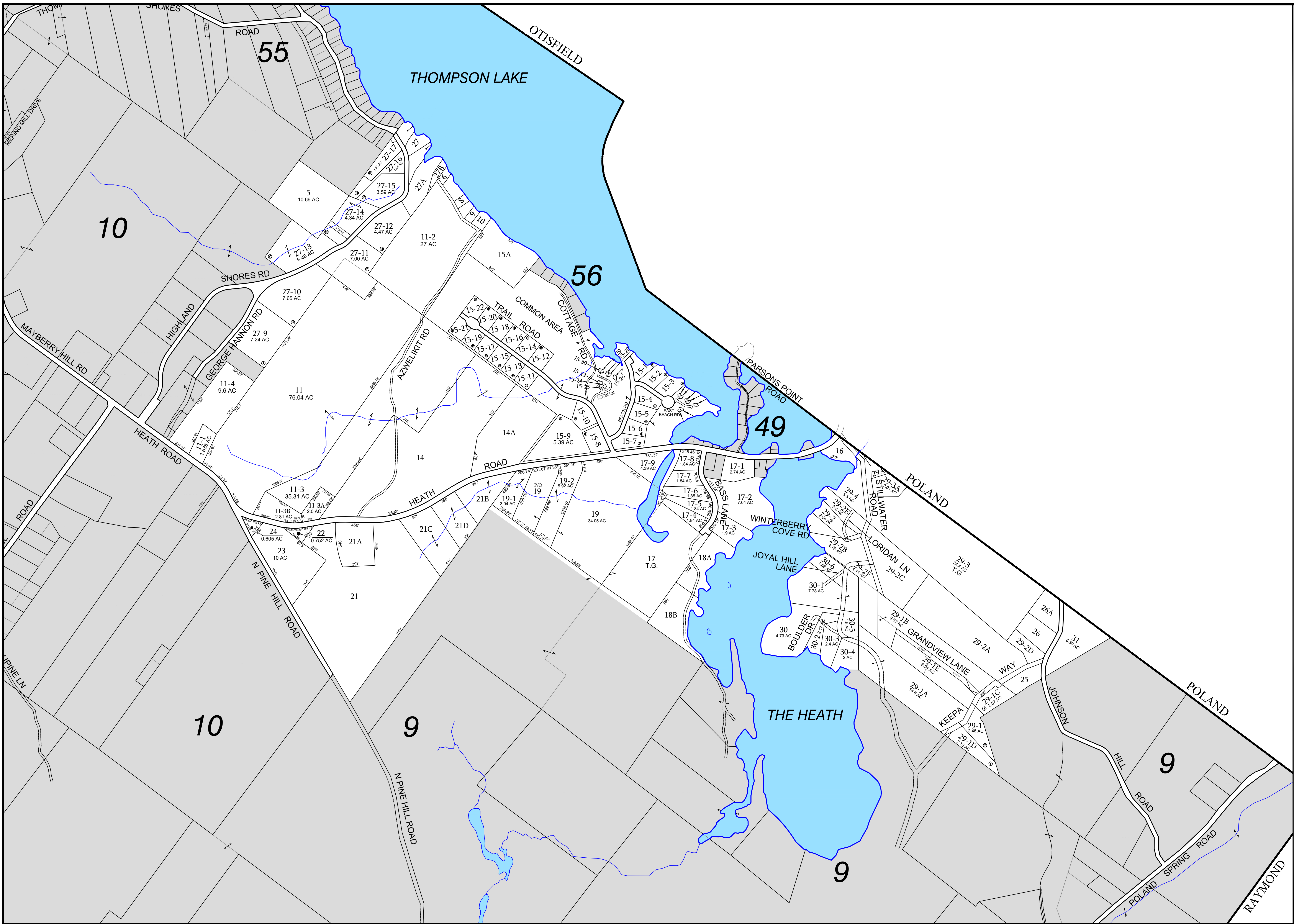


MAP LEGEND


ARBITRATING MAP NO.	11	LOT DIMENSION	148.5' x 65'
PARCEL NUMBER	3-1	PROPERTY HOOKS	—
SUBDIVISION LOT NO.	④	RIGHT OF WAY	—
ROADS	—	EASEMENT	—



REVISIED & REPRINTED BY
CAI Technologies
 Precision Mapping. Geospatial Solutions.

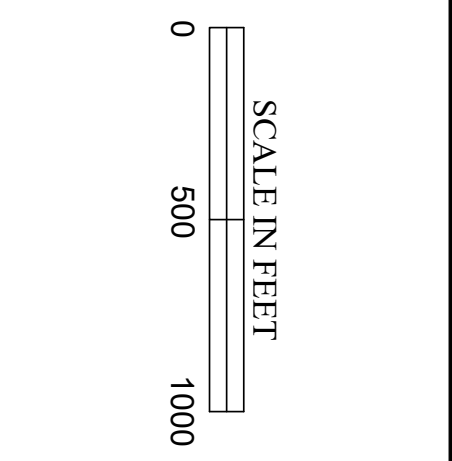


PROPERTY MAP
CASCO
 MAINE

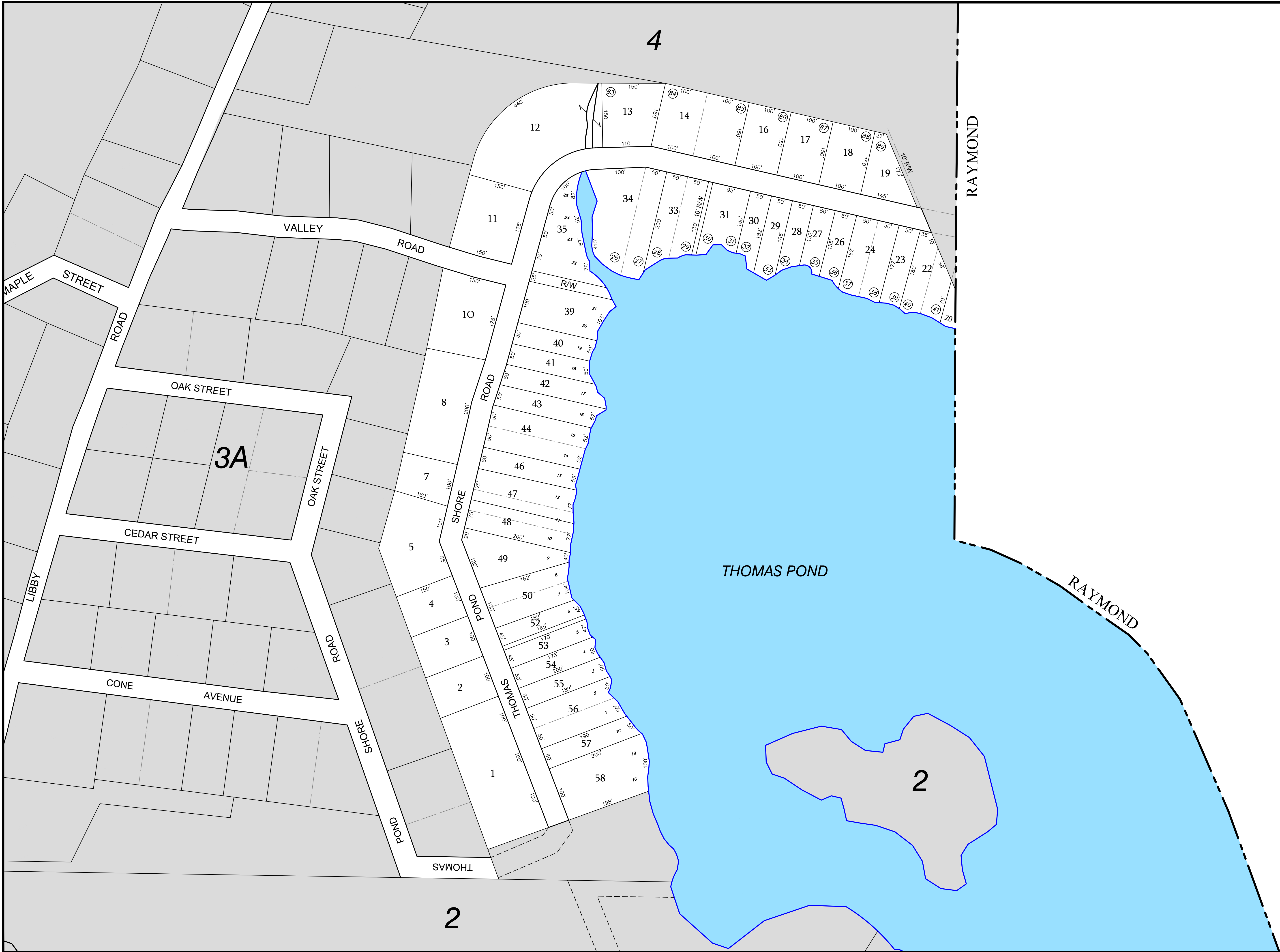


MAP LEGEND

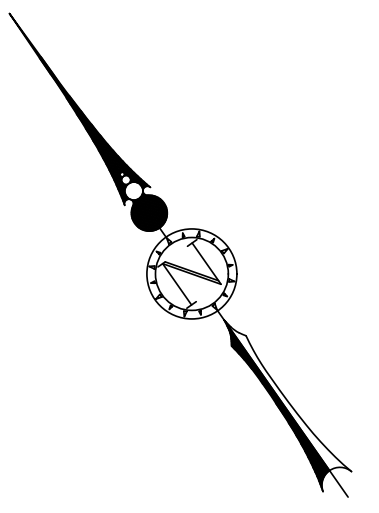
ARBITRAGE MAP NO. 11	LOT DIMENSION 146.6' x 65.2'
PAGE NUMBER 3-1	PROPERTY BOOKS
SUBDIVISION LOT NO. ④	RIGHT OF WAY
ROADS	EASEMENT



REVISED & REPRINTED BY
CAI Technologies
 Precision Mapping. Geospatial Solutions.

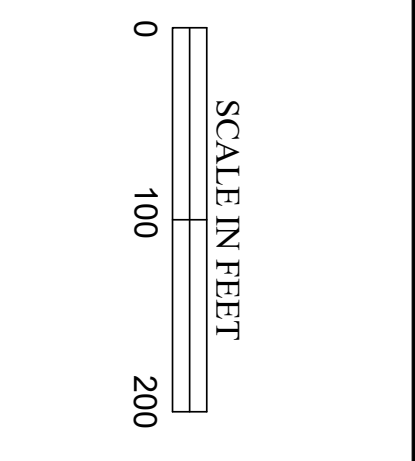


PROPERTY MAP
CASCO
 MAINE




MAP LEGEND

ARBITRATING MAP NO. 11	LOT DIMENSION 146.5' x 65.5'
PARCEL NUMBER 3-1	PROPERTY HOURS
SUBDIVISION LOT NO. ④	RIGHT OF WAY
ROADS	EASEMENT



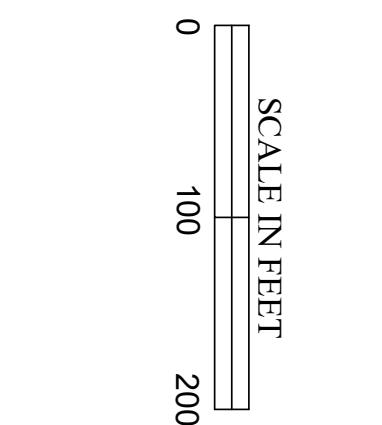
REVISÉD & REPRINTED BY
CAI Technologies
 Precision Mapping. Geospatial Solutions.

PROPERTY MAP
CASCO
 MAINE



MAP LEGEND

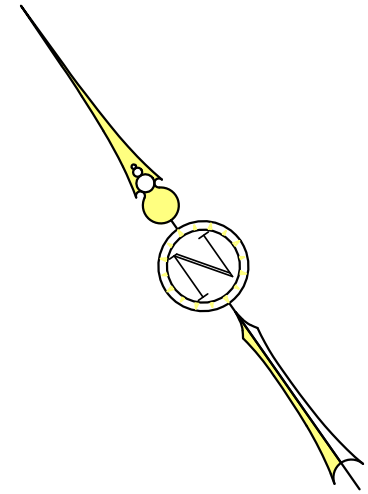
ABUTTING MAP NO.	11	LOT DIMENSION	148.5' x 4.5'
PARCEL NUMBER	31	PROPERTY LINES	—
SUBDIVISION LOT NO.	④	RIGHT OF WAY	—
ROADS	—	EASEMENT	—



REVISED & REPRINTED BY
CAI Technologies
 Precision Mapping. Geospatial Solutions.

13

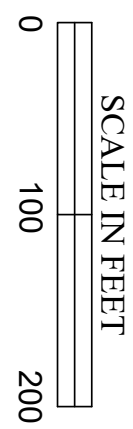


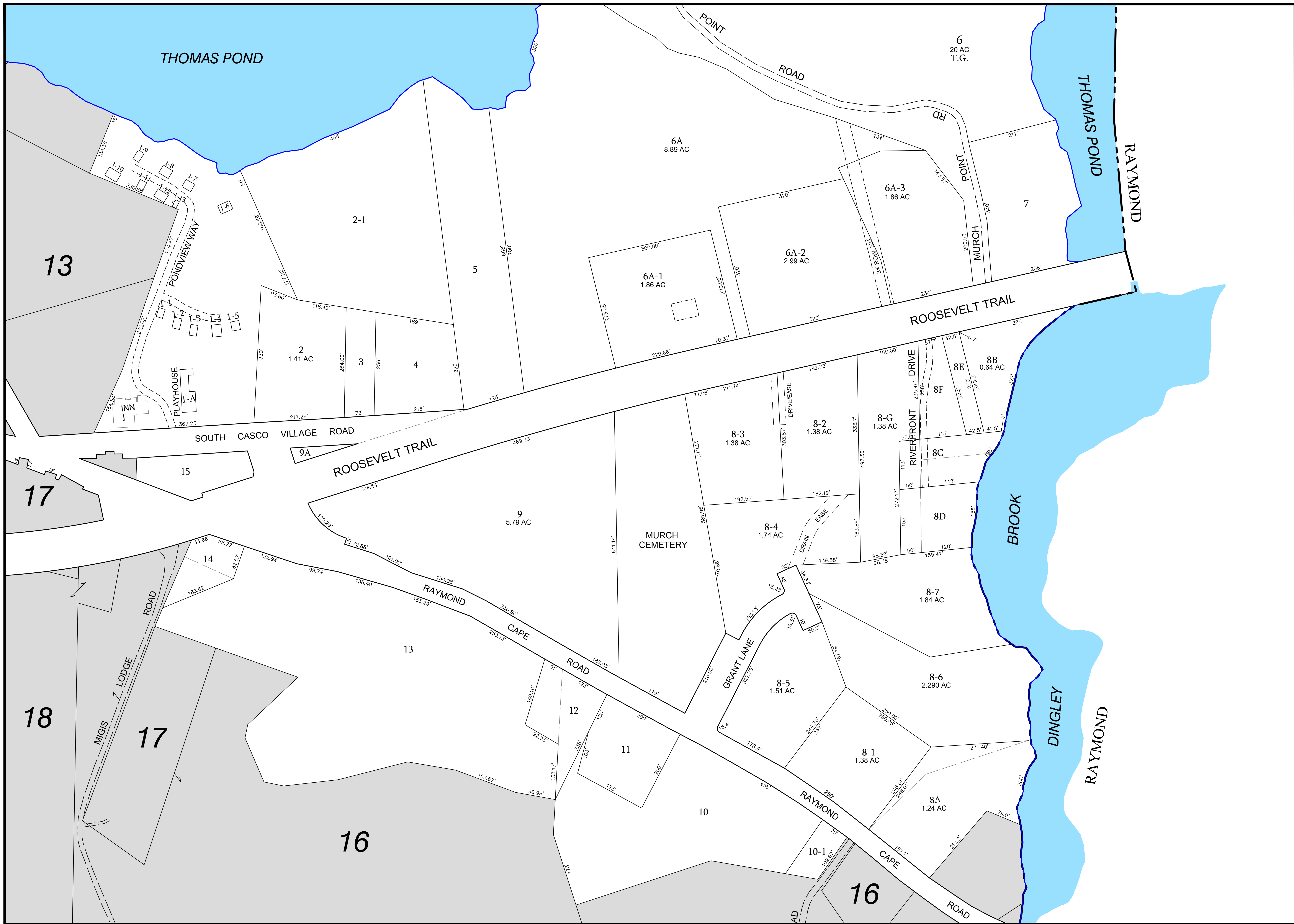


MAP LEGEND

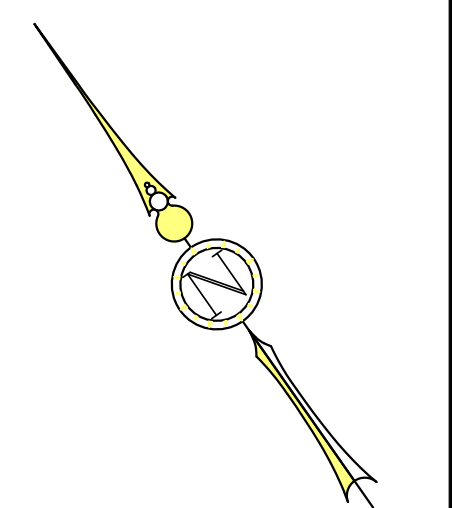
ARBITRATING MAP NO.	17	LOT DIMENSION	148.6' x 65.7'
PARCEL NUMBER	3-1	PROPERTY HOURS	1
SUBDIVISION LOT NO.	④	RIGHT OF WAY	---
ROADS	---	EASEMENT	---

REVISED TO APRIL 1, 2023
 FOR ASSESSMENT PURPOSES ONLY.
 THIS MAP IS NOT INTENDED FOR THE PURPOSE
 OF PROVIDING A LEGAL DESCRIPTION.





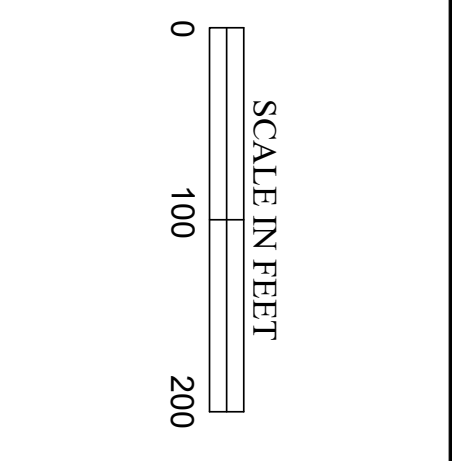
PROPERTY MAP
CASCO
 MAINE



MAP LEGEND

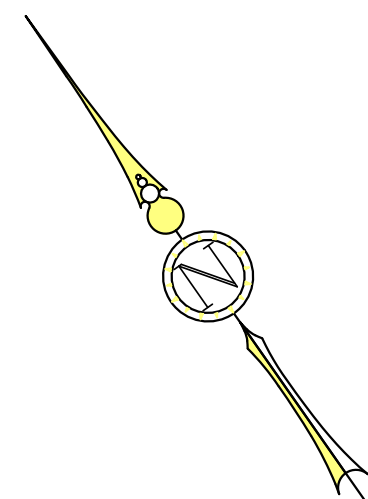
ARBITRATING MAP NO.	11	LOT DIMENSION	148.5' x 148.5'
PARCEL NUMBER	3-1	PROPERTY HOOKS	—
SUBDIVISION LOT NO.	④	RIGHT OF WAY	—
ROADS	—	EASEMENT	—

REVISED TO APRIL 1, 2023
 FOR ASSESSMENT PURPOSES ONLY.
 THIS MAP IS NOT INTENDED FOR THE PURPOSE
 OF PROVIDING A LEGAL DESCRIPTION.



REVISÉ & REPRINTÉD BY
CAI Technologies
 Precision Mapping. Geospatial Solutions.

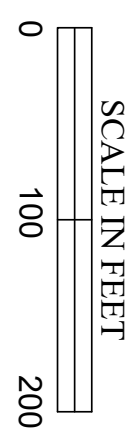
PROPERTY MAP
CASCO
 MAINE



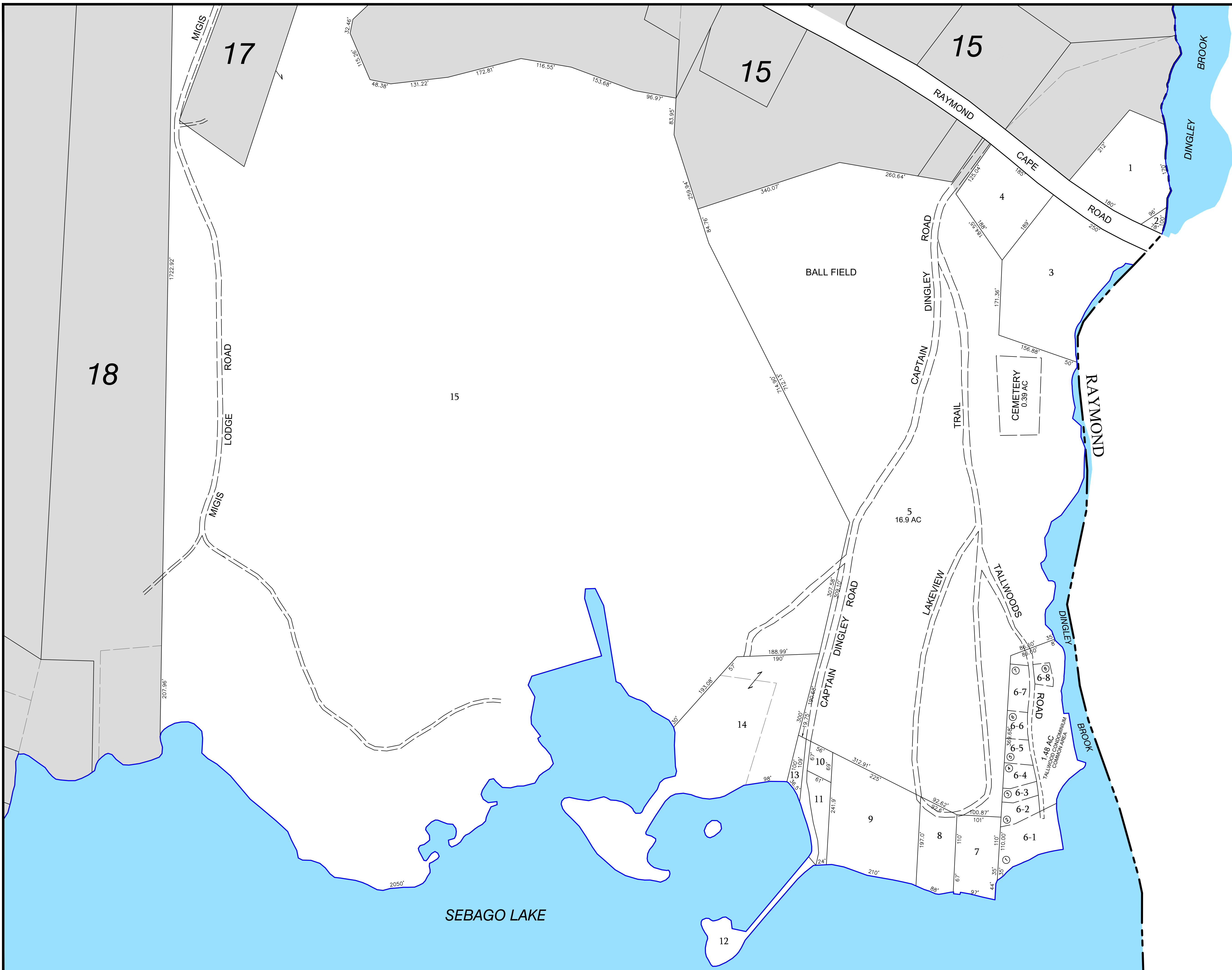
MAP LEGEND

ARBITRING MAP NO.	17	LOT DIMENSION	146.6' x 46.5'
PARCEL NUMBER	3-1	PROPERTY HOOKS	---
SUBDIVISION LOT NO.	④	RIGHT OF WAY	---
ROADS	---	EASEMENT	---

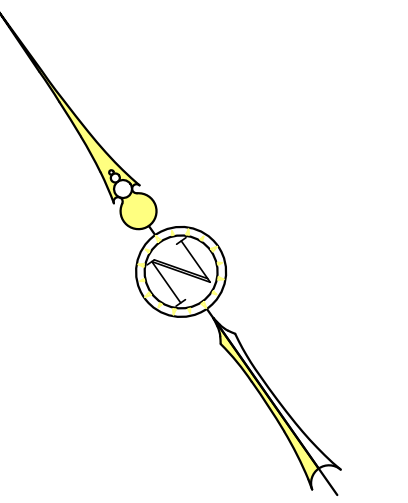
REVISED TO APRIL 1, 2023
 FOR ASSESSMENT PURPOSES ONLY.
 THIS MAP IS NOT INTENDED FOR THE PURPOSE
 OF PRESENT DESCRIPTION.



REVISÉD & REPRINTÉD BY
CAI Technologies
 Precision Mapping. Geospatial Solutions.

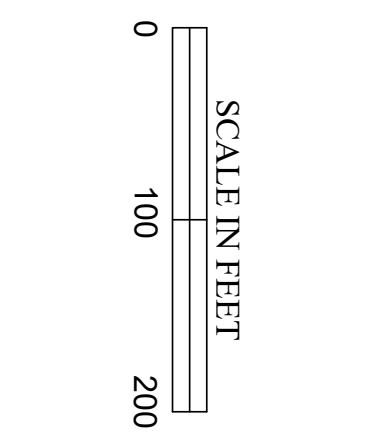


PROPERTY MAP
CASCO
 MAINE

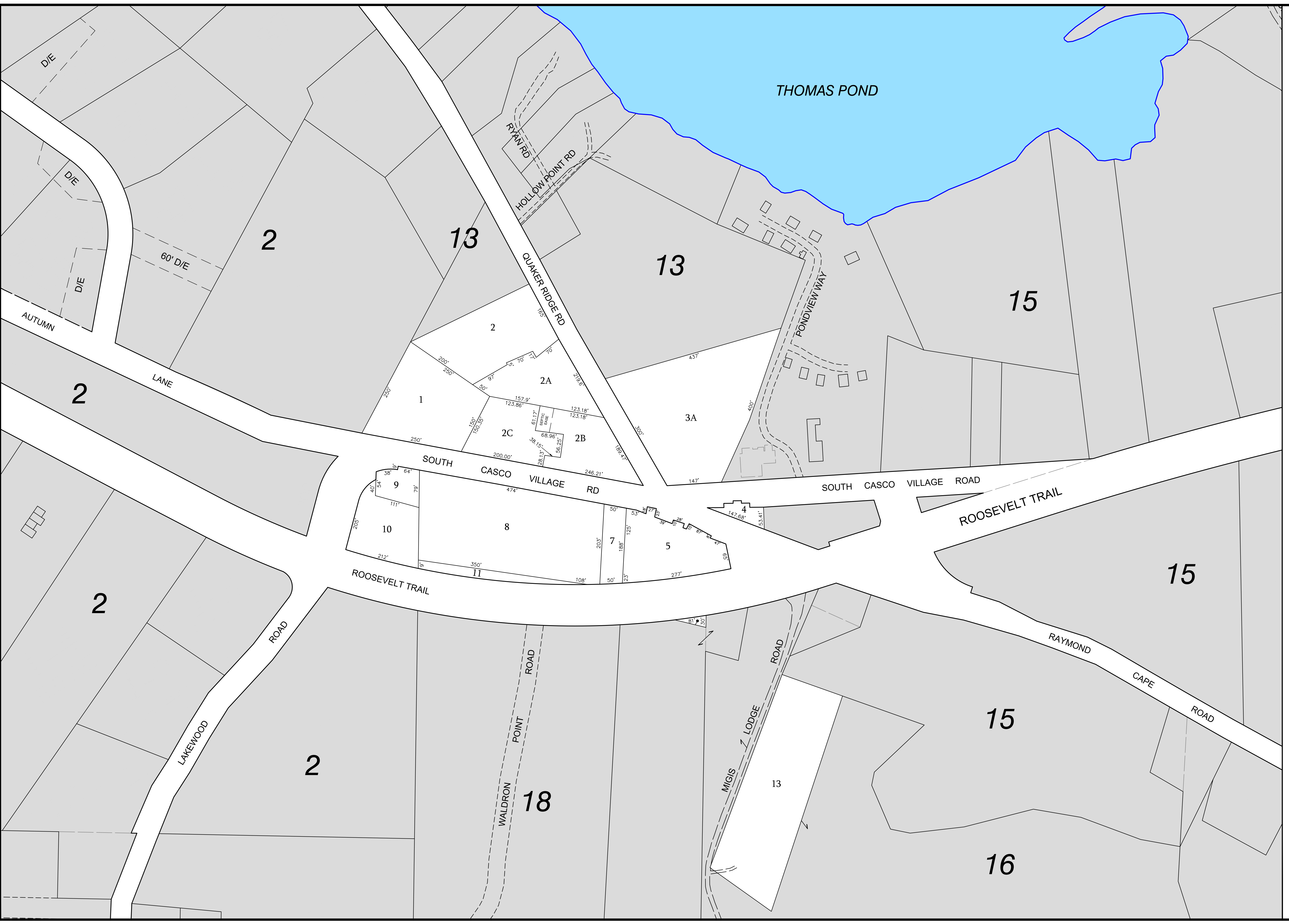


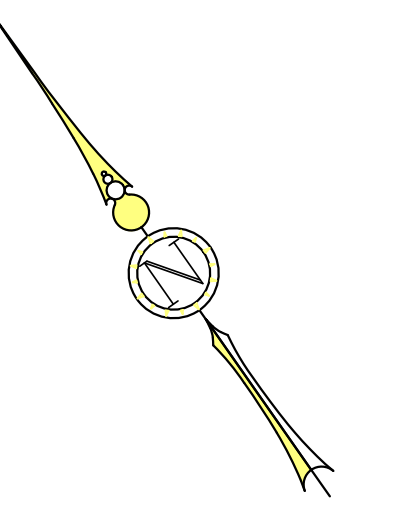
MAP LEGEND

ARBITRATING MAP NO.	11	LOT DIMENSION	146.6' x 46.5'
PARCEL NUMBER	3-1	PROPERTY HOURS	
SUBDIVISION LOT NO.	④	RIGHT OF WAY	
ROADS		EASEMENT	



17

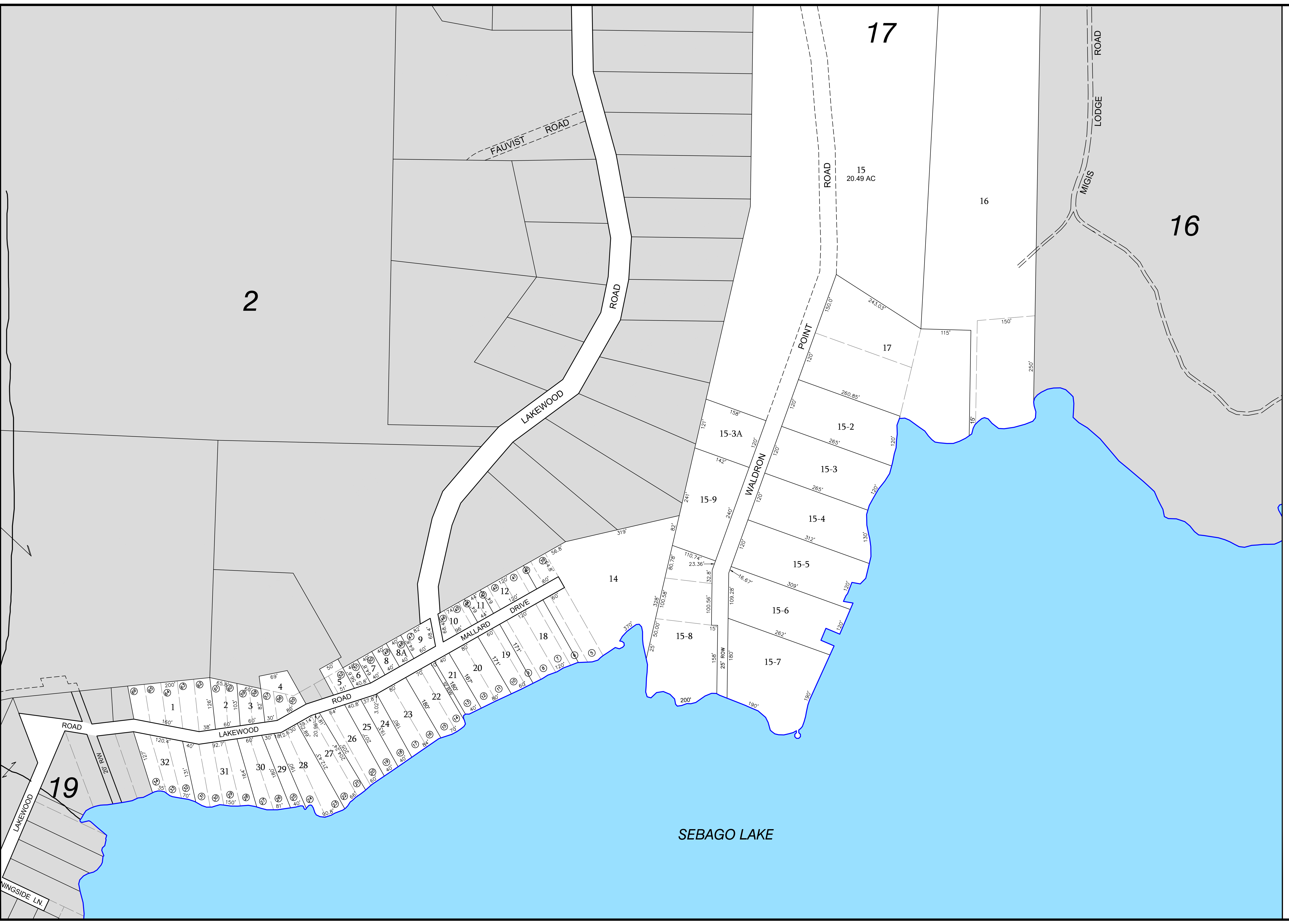





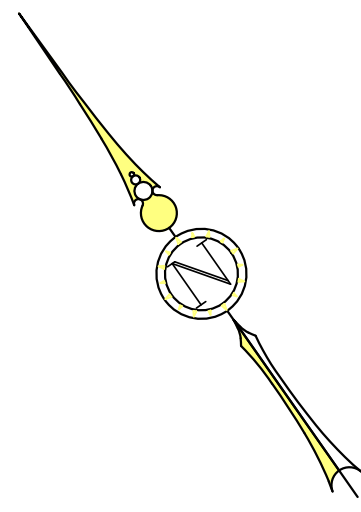
MAP LEGEND

ARBITRATING MAP NO.	17	LOT DIMENSION	146.6' x 65.7'
PARCEL NUMBER	3-1	PROPERTY HOOKS	---
SUBDIVISION LOT NO.	④	RIGHT OF WAY	---
ROADS	---	EASEMENT	---

REVISED TO APRIL 1, 2023
FOR ASSESSMENT PURPOSES ONLY.
THIS MAP IS NOT INTENDED FOR THE PURPOSE
OF PROVIDING A LEGAL DESCRIPTION.

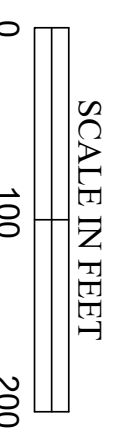


PROPERTY MAP
CASCO
 MAINE



MAP LEGEND

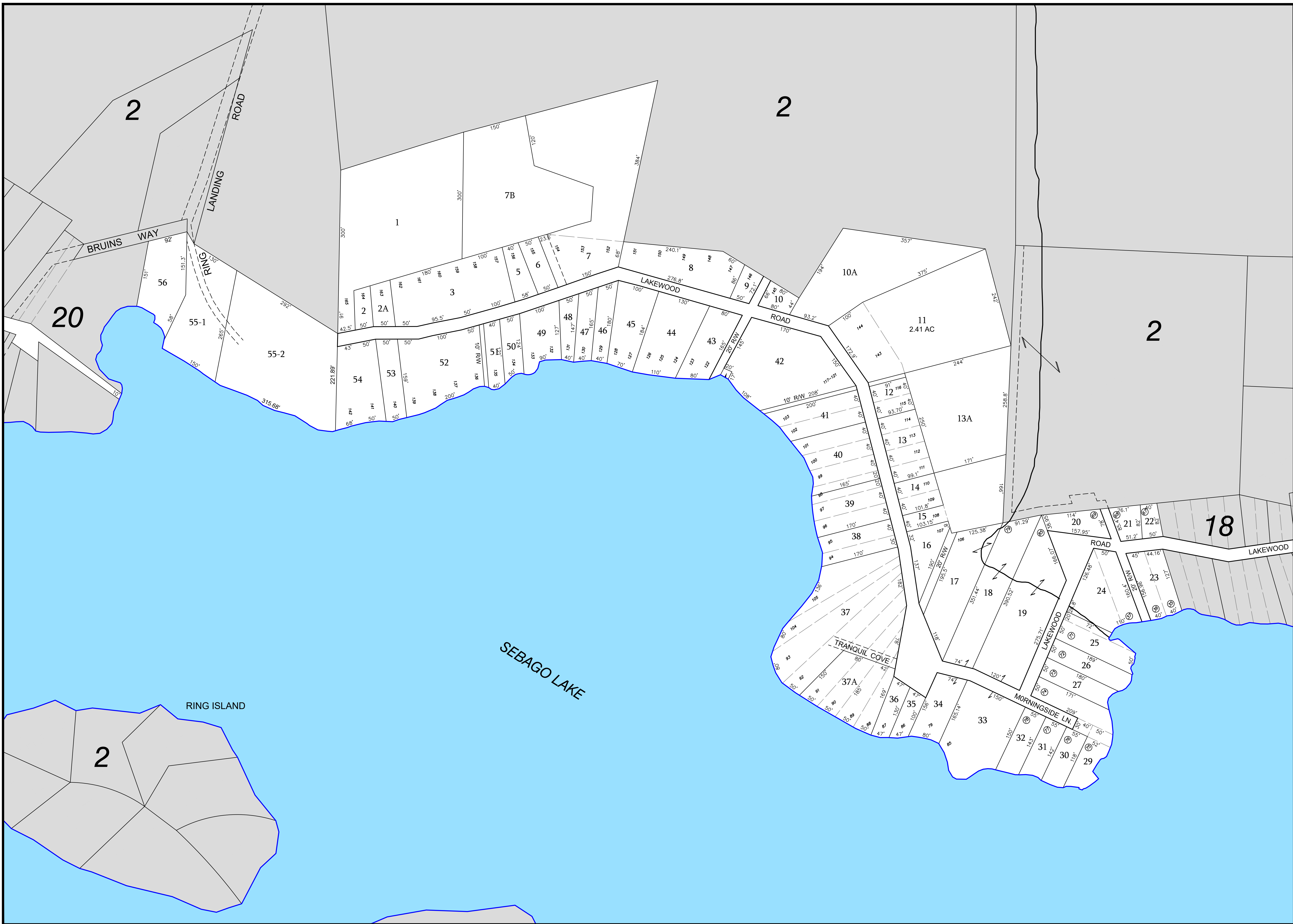
- ARBITRATING MAP NO. **11** LOT DIMENSION 146.5' x 65.5'
- PARCEL NUMBER **3-1** PROPERTY BOOKS
- SUBDIVISION LOT NO. **④** RIGHT OF WAY
- ROADS EASEMENT

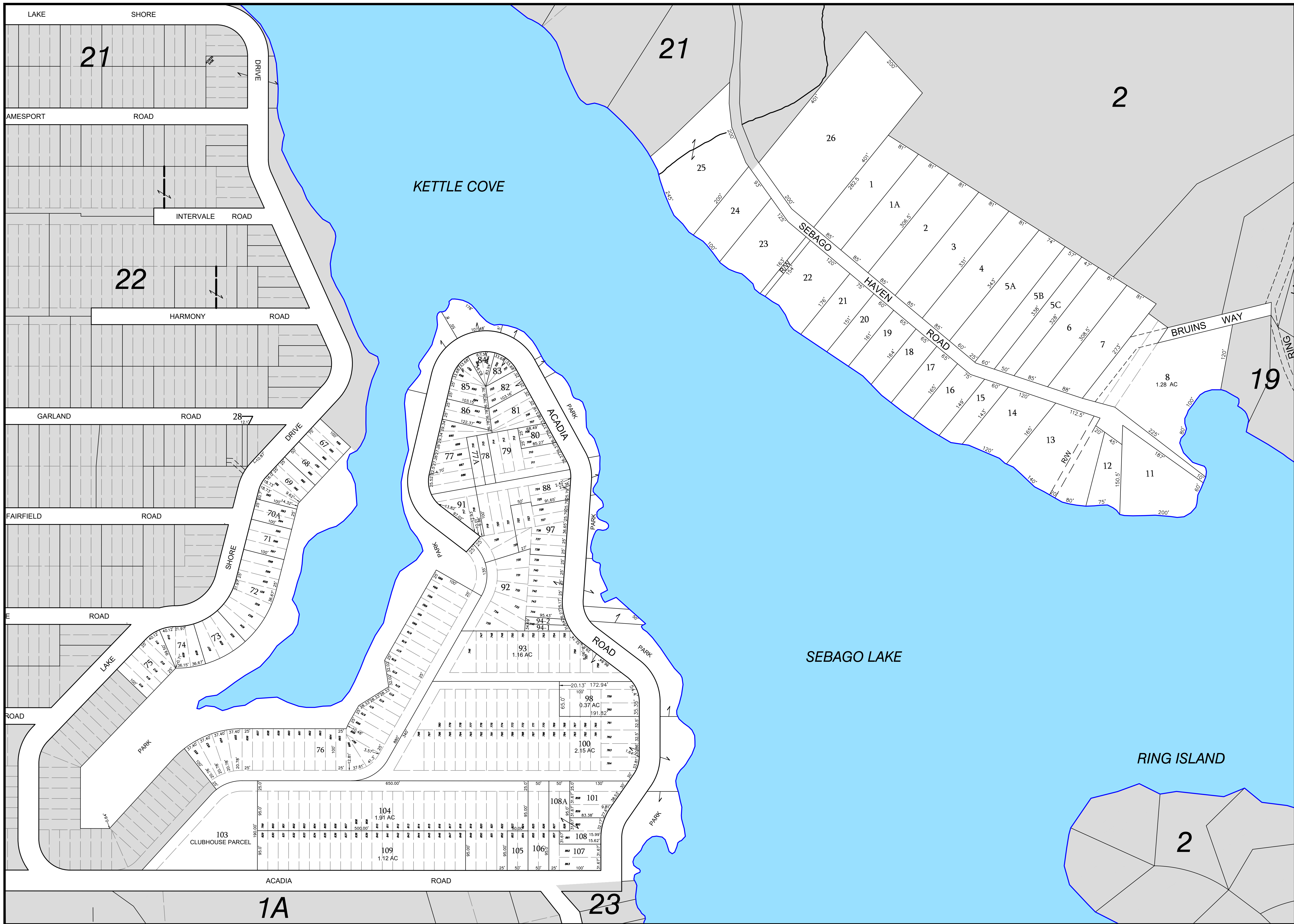


REVISED TO APRIL 1, 2023
 FOR ASSESSMENT PURPOSES ONLY.
 THIS MAP IS NOT INTENDED FOR THE PURPOSE
 OF PROVIDING A LEGAL DESCRIPTION.

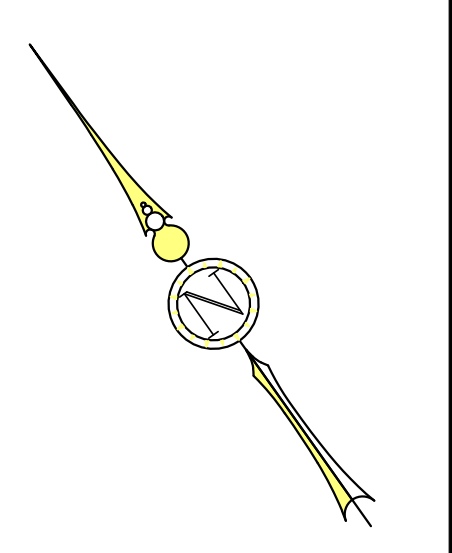


REVISED & REPRINTED BY
CAI Technologies
 Precision Mapping. Geospatial Solutions.



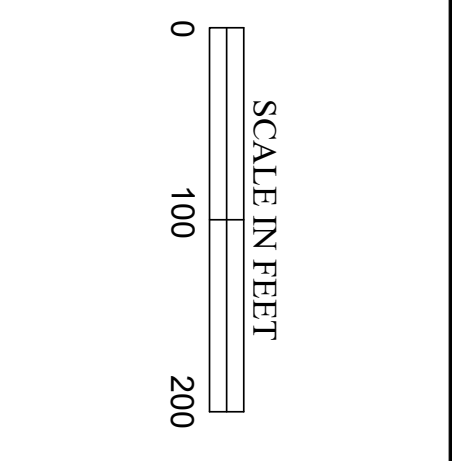


PROPERTY MAP
CASCO
 MAINE



MAP LEGEND

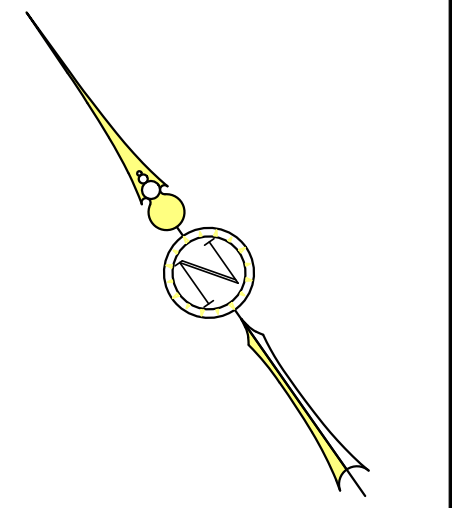
ARBITRAGING MAP NO. 11	LOT DIMENSION: 146.6' x 65.7'
PARCEL NUMBER 3-1	PROPERTY HOURS
SUBDIVISION LOT NO. ④	RIGHT OF WAY
ROADS	EASEMENT



REVISÉ & REPRINTÉ BY
CAI Technologies
 Precision Mapping. Geospatial Solutions.

REVISED TO APRIL 1, 2023
 FOR ASSESSMENT PURPOSES ONLY.
 THIS MAP IS NOT INTENDED FOR THE PURPOSE
 OF PROBABLY DESCRIPTION.

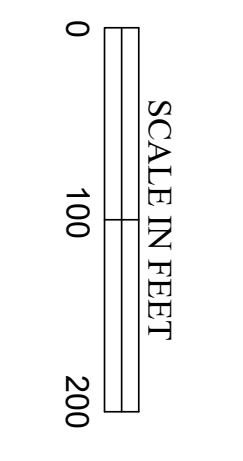
PROPERTY MAP
CASCO
 MAINE



MAP LEGEND

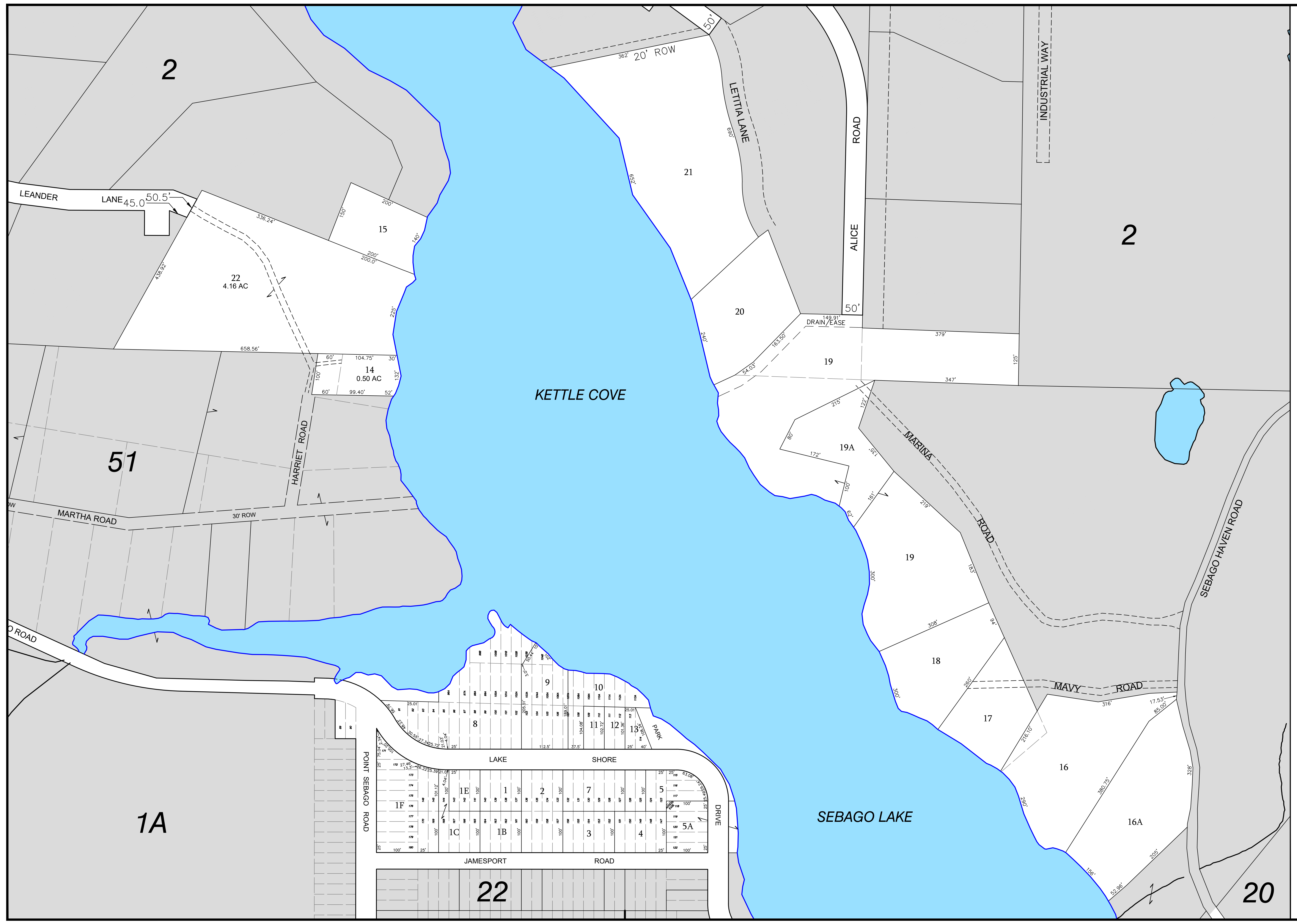
ARBITRATING MAP NO. 11	LOT DIMENSION 146.6' x 65.7'
PARCEL NUMBER 3-1	PROPERTY HOURS
SUBDIVISION LOT NO. 4	RIGHT OF WAY
ROADS	EASEMENT

REVISED TO APRIL 1, 2023
 FOR ASSESSMENT PURPOSES ONLY.
 THIS MAP IS NOT INTENDED FOR THE PURPOSE
 OF PROVIDING AN OPINION OR DESCRIPTION

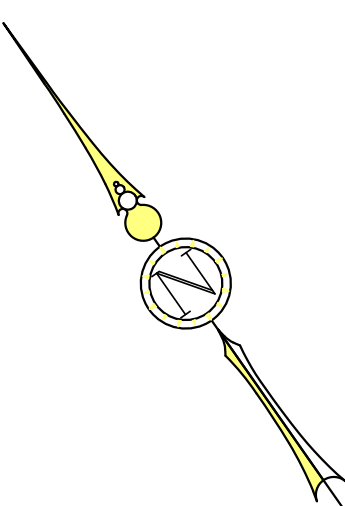


REVISÉ & REPRINTÉ BY
CAI Technologies
 Precision Mapping. Geospatial Solutions.

21

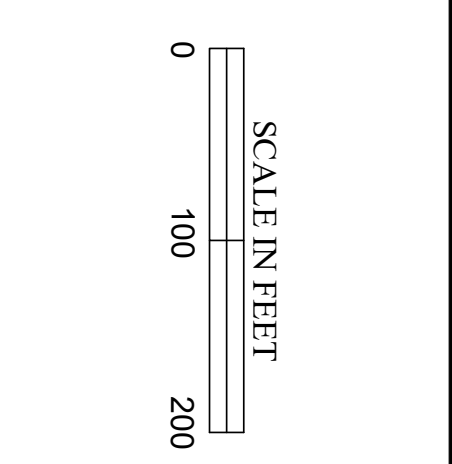


PROPERTY MAP
CASCO
 MAINE



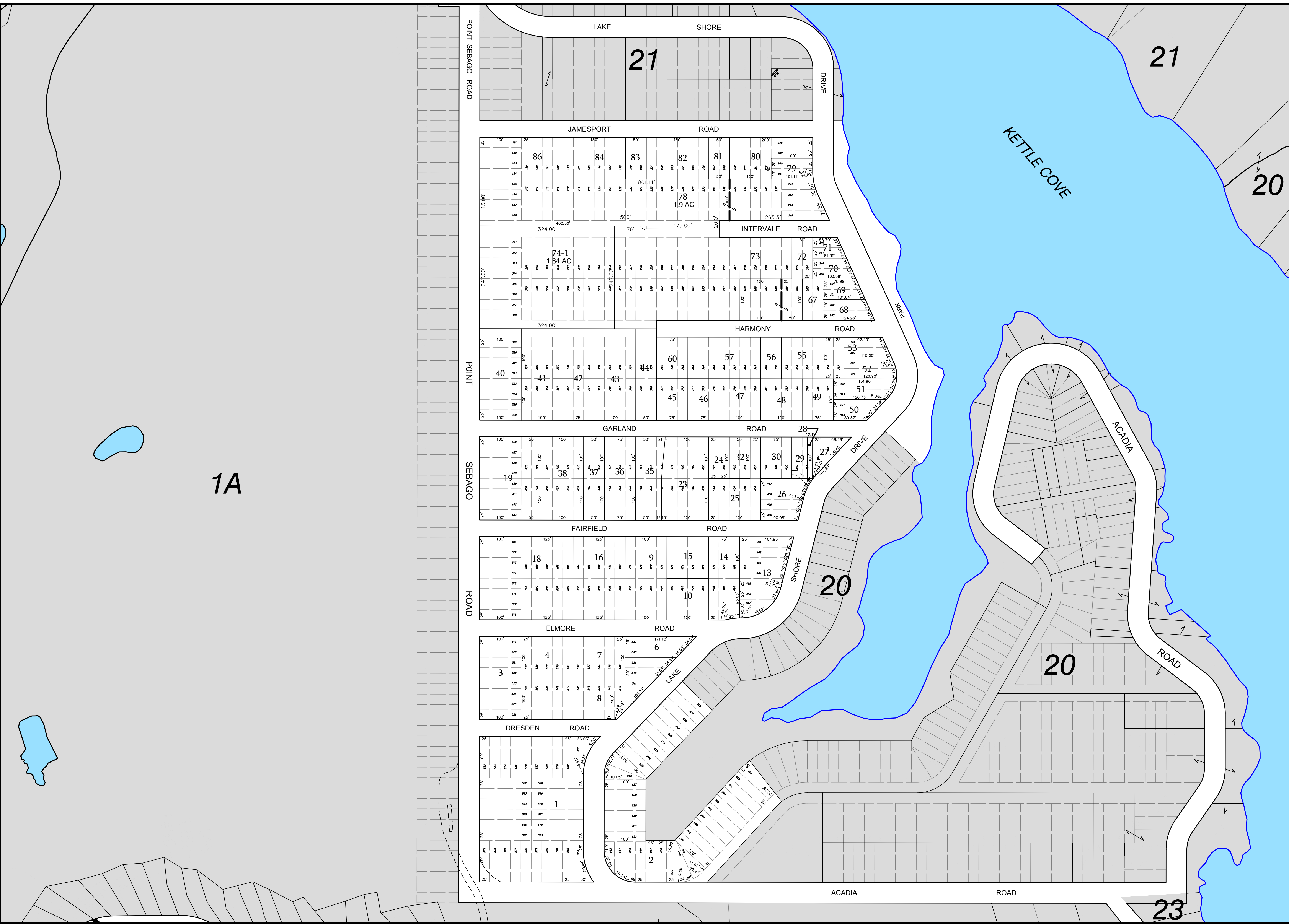
MAP LEGEND

ADJUTING MAP NO.	11	LOT DIMENSION	148.6' x 65.5'
PARCEL NUMBER	3-1	PROPERTY HOORS	
SUBDIVISION LOT NO.	④	RIGHT OF WAY	
ROADS		EASEMENT	




REVISED & REPRINTED BY
CAI Technologies
 Precision Mapping, Geospatial Solutions

22



1A

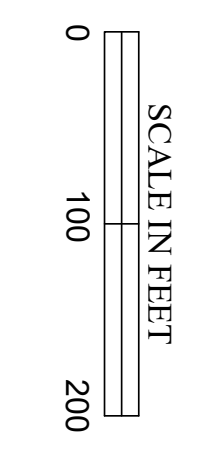
PROPERTY MAP
CASCOCO
 MAINE



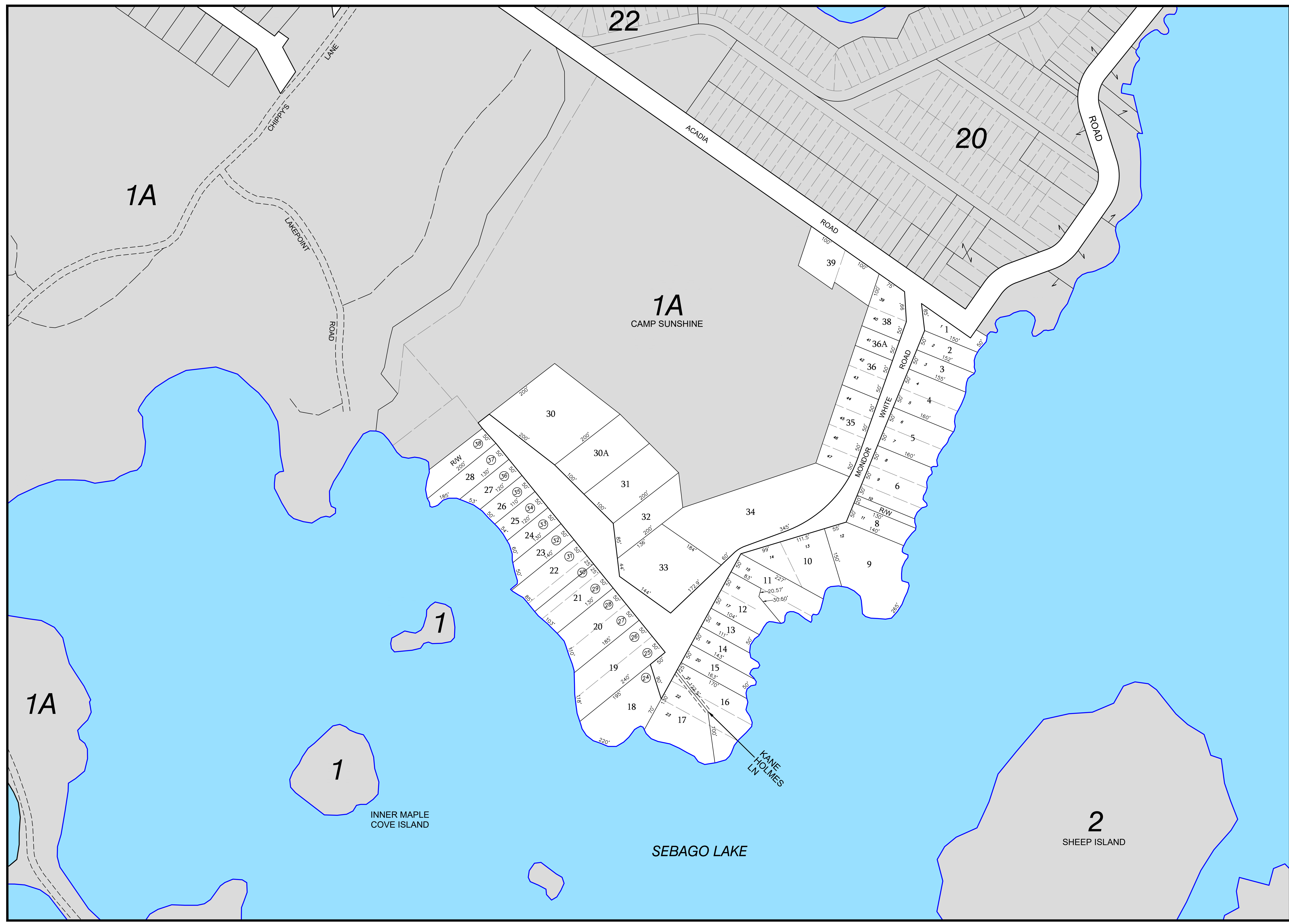
MAP LEGEND

ARTISTING MAP NO. 11	LOT DIMENSIONS 146.5' 146.5'
PARCEL NUMBER 31	PROPERTY HOODS
SUBDIVISION LOT NO. 1	RIGHT OF WAY
ROADS	EASEMENT

REVISED TO APRIL 1, 2023
 FOR ASSESSMENT PURPOSES ONLY.
 THIS MAP IS NOT INTENDED FOR THE PURPOSE
 OF PRESENT DESCRIPTION.

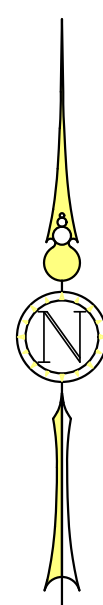


REVISED & REPRINTED BY
CAI Technologies
 Precision Mapping. DeepSpatial Solutions.



23

PROPERTY MAP
CASCO
 MAINE

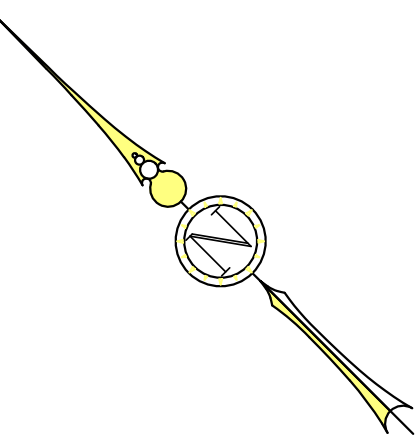


MAP LEGEND

ARBITRATING MAP NO.	11	LOT DIMENSION	146.6' x 66.5'
PARCEL NUMBER	3-1	PROPERTY HOURS	
SUBDIVISION LOT NO.	④	RIGHT OF WAY	
ROADS		EASEMENT	

REVISED TO APRIL 1, 2023
 FOR ASSESSMENT PURPOSES ONLY.
 THIS MAP IS NOT INTENDED FOR THE PURPOSE
 OF PROVIDING A LEGAL DESCRIPTION.

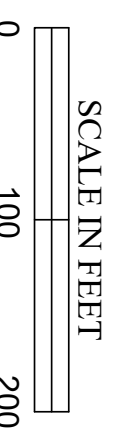




MAP LEGEND

ARBITR/MAP NO.	11	LOT DIMENSION	146.5' x 65.5'
PARCEL NUMBER	3-1	PROPERTY HOOKS	---
SUBDIVISION LOT NO.	④	RIGHT OF WAY	---
ROADS	---	EASEMENT	---


REVISED TO APRIL 1, 2023
 FOR ASSESSMENT PURPOSES ONLY.
 THIS MAP IS NOT INTENDED FOR THE PURPOSE
 OF PROVIDING A LEGAL DESCRIPTION.



REVISED & REPRINTED BY
CAI Technologies
 Precision Mapping. Geospatial Solutions.



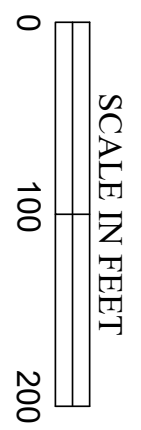
PROPERTY MAP
CASCO
 MAINE



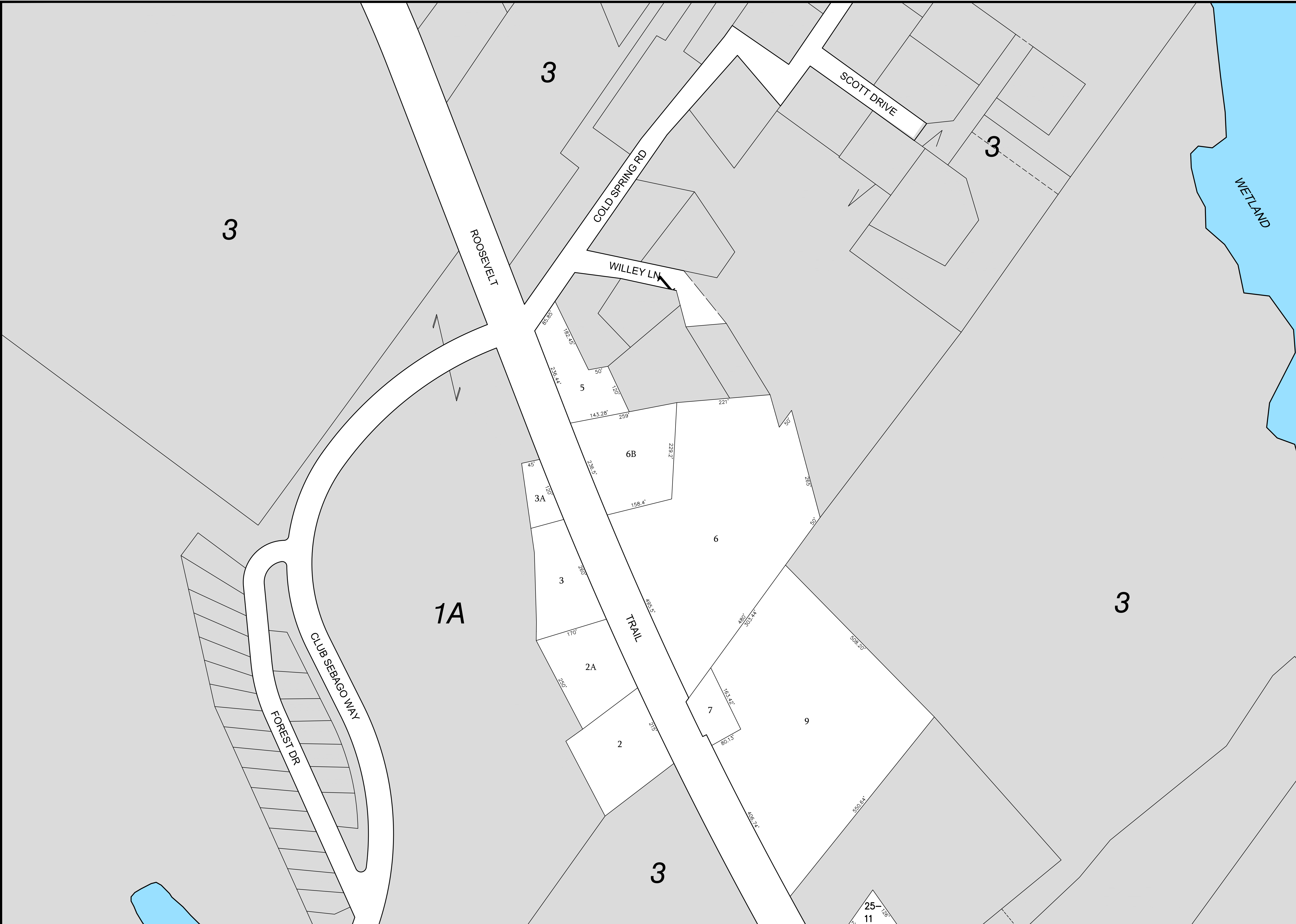
MAP LEGEND

ARBITRAGE MAP NO.	11	LOT DIMENSION	148.5' x 148.5'
PARCEL NUMBER	3-1	PROPERTY HOOKS	N
SUBDIVISION LOT NO.	④	RIGHT OF WAY	---
ROADS	==	EASEMENT	---

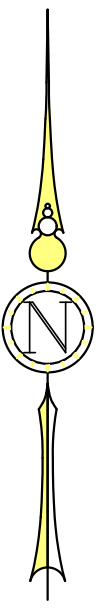
REVISED TO APRIL 1, 2023
 THIS IS FOR ASSESSMENT PURPOSES ONLY.
 IT IS NOT TO BE USED FOR THE PURPOSE
 OF PROPERTY CONVEYANCE OR RECORD
 OF PROPERTY DESCRIPTION.



REVISED & REPRINTED BY
CAI Technologies
 Precision Mapping Geospatial Solutions



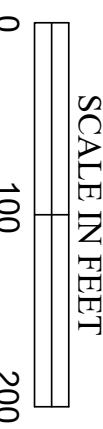
PROPERTY MAP
CASCO
 MAINE



MAP LEGEND


ARBITRATING MAP NO.	11	LOT DIMENSION	148.6' x 65.7'
PARCEL NUMBER	3-1	PROPERTY HOOKS	↘
SUBDIVISION LOT NO.	④	RIGHT OF WAY	— — —
ROADS	— — —	EASEMENT	— — —

REVISED TO APRIL 1, 2023
 FOR ASSESSMENT PURPOSES ONLY.
 THIS MAP IS NOT INTENDED FOR THE PURPOSE
 OF PROVIDING A LEGAL DESCRIPTION.



REVISED & REPRINTED BY
CAI Technologies
 Precision Mapping. Geospatial Solutions.

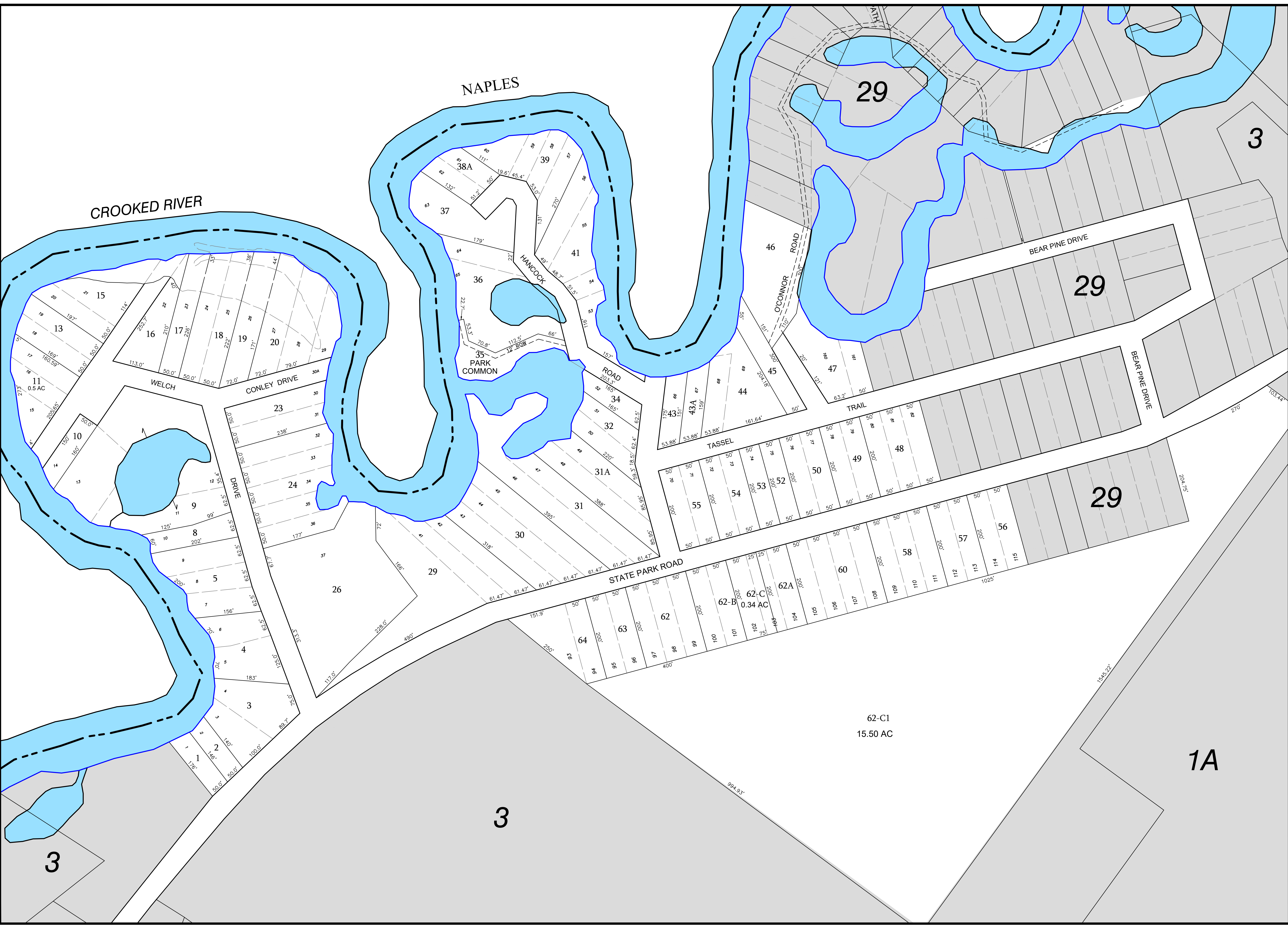
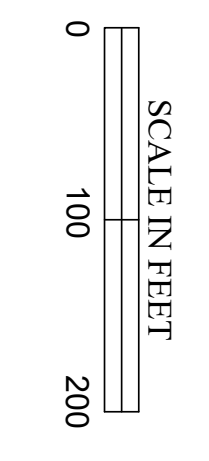




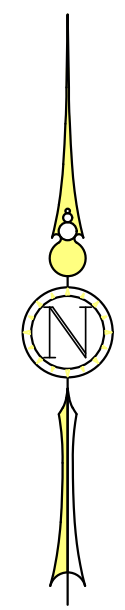
MAP LEGEND

ARBITRATING MAP NO. 11	LOT DIMENSION 148.6' x 65.5'
PARCEL NUMBER 3-1	PROPERTY HOOKS
SUBDIVISION LOT NO. 4	RIGHT OF WAY
ROADS	EASEMENT

REVISED TO APRIL 1, 2023
FOR ASSESSMENT PURPOSES ONLY.
THIS MAP IS NOT INTENDED FOR THE PURPOSE
OF PROPERTY DESCRIPTION.



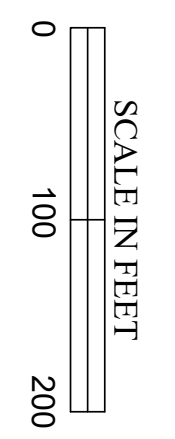
PROPERTY MAP
CASCO
MAINE



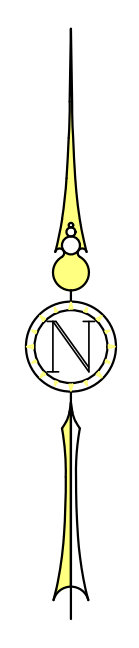
MAP LEGEND

ARBITRATING MAP NO. 11	LOT DIMENSION 146.6' x 65.7'
PARCEL NUMBER 3-1	PROPERTY HOURS
SUBDIVISION LOT NO. ④	RIGHT OF WAY
ROADS	EASEMENT

REVISED TO APRIL 1, 2023
FOR ASSESSMENT PURPOSES ONLY.
THIS MAP IS NOT INTENDED FOR THE PURPOSE
OF PROVIDING A LEGAL DESCRIPTION.



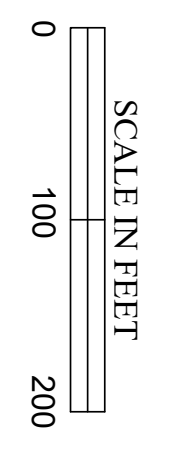
PROPERTY MAP
CASCO
 MAINE

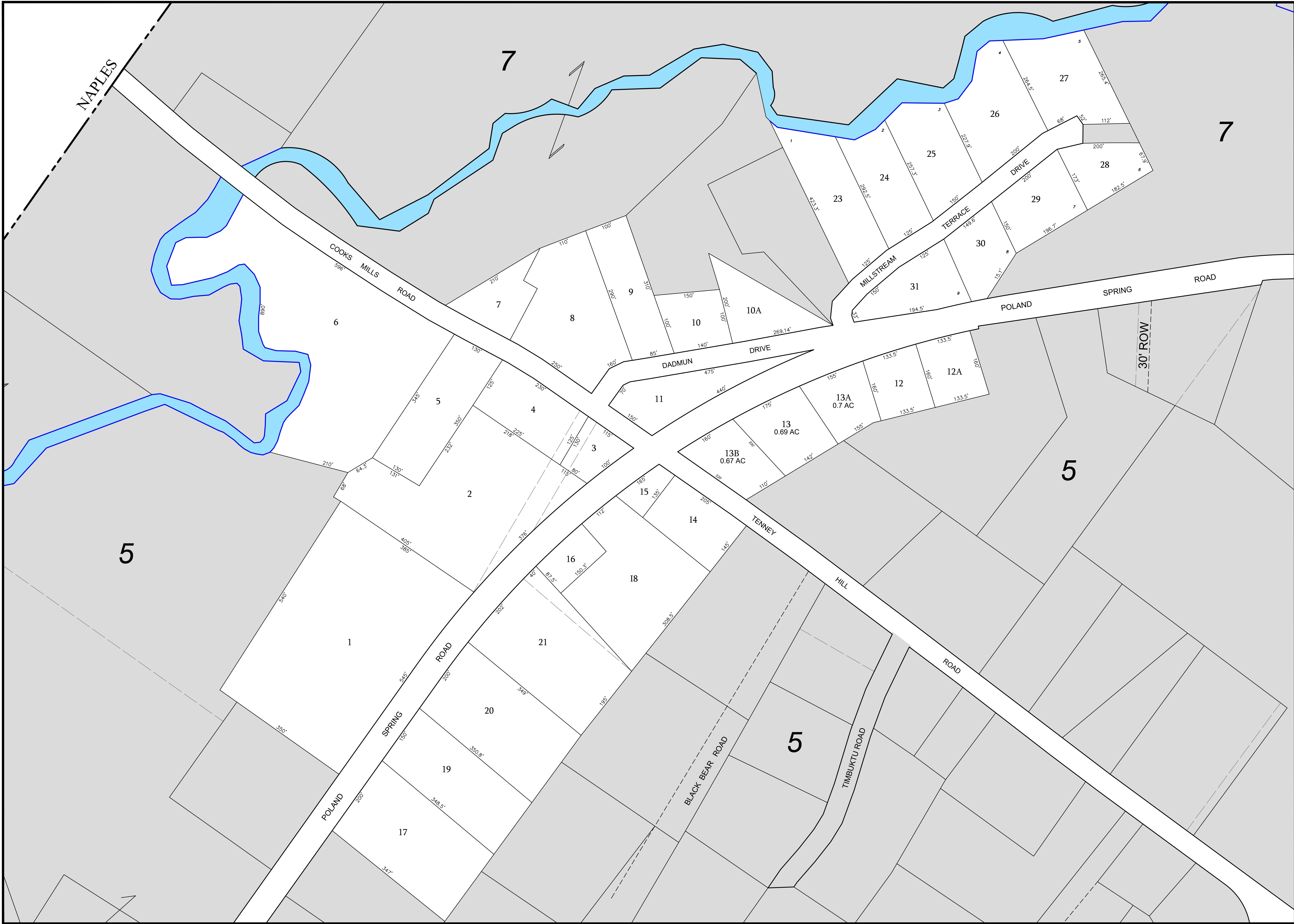


MAP LEGEND

ARBITRATING MAP NO.	11	LOT DIMENSION	146.6' 146.6'
PARCEL NUMBER	3-1	PROPERTY HOURS	
SUBDIVISION LOT NO.	④	RIGHT OF WAY	
ROADS		EASEMENT	

REVISED TO APRIL 1, 2023
 FOR ASSESSMENT PURPOSES ONLY.
 THIS MAP IS NOT INTENDED FOR THE PURPOSE
 OF PROVIDING A DESCRIPTION



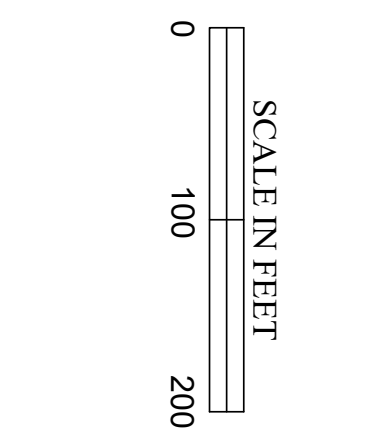


PROPERTY MAP
CASCO
 MAINE



MAP LEGEND

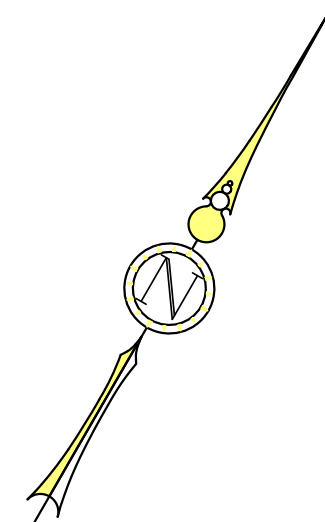
ARBITRATING MAP NO. 11	LOT DIMENSION 146.6' x 65.4'
PARCEL NUMBER 3-1	PROPERTY HOOKS
SUBDIVISION LOT NO. ④	RIGHT OF WAY
ROADS	EASEMENT



REVISÉ & REPRINTÉ BY
CAI Technologies
 Precision Mapping. Geospatial Solutions.

REVISED TO APRIL 1, 2023
 FOR ASSESSMENT PURPOSES ONLY.
 THIS MAP IS NOT INTENDED FOR THE PURPOSE
 OF PROVIDING A LEGAL DESCRIPTION.

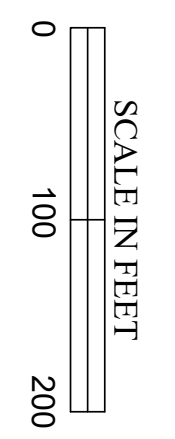
PROPERTY MAP
CASCO
 MAINE

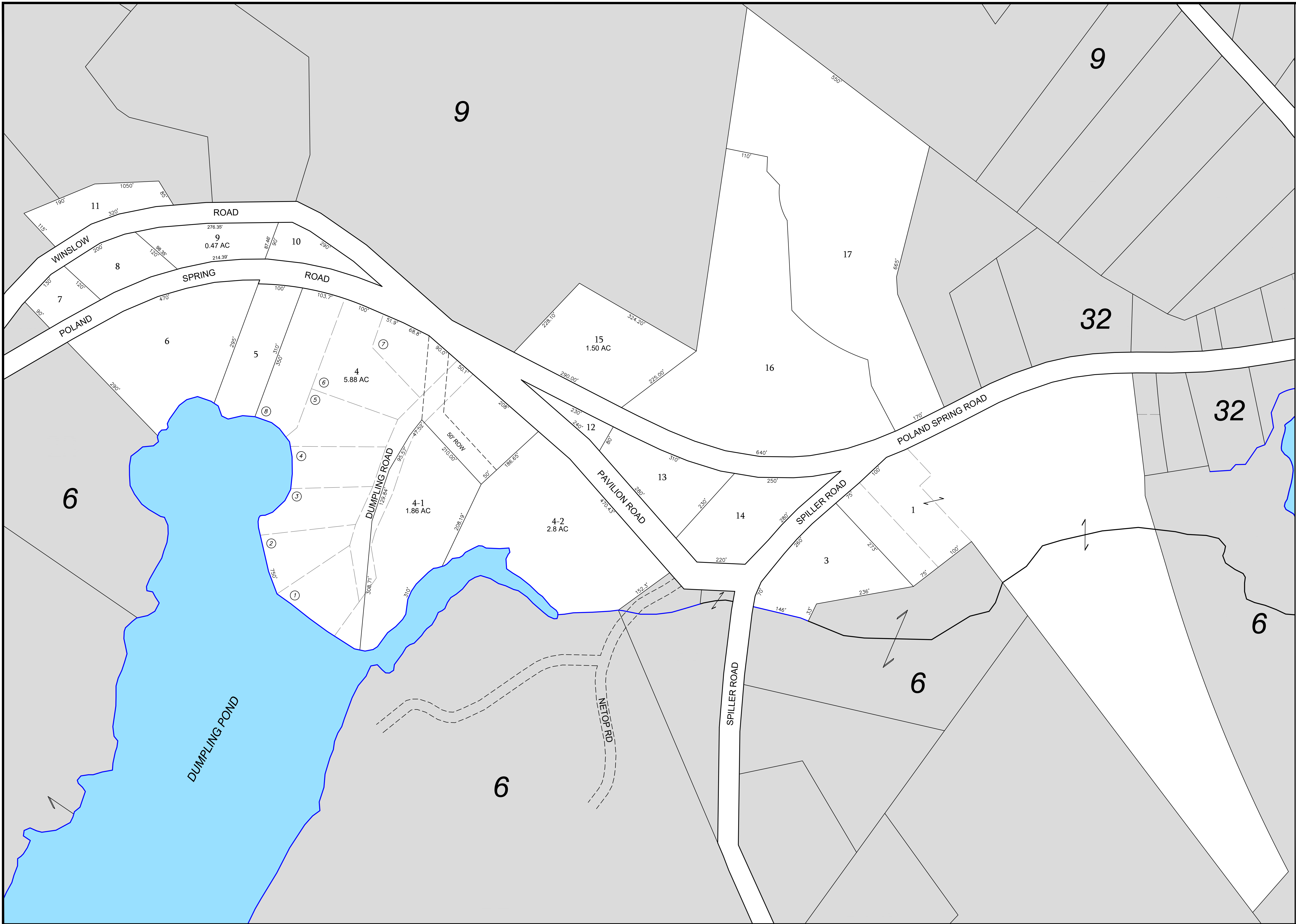


MAP LEGEND

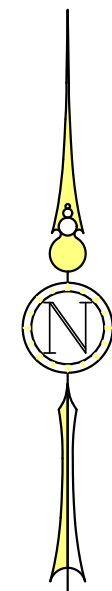
ARBITRATING MAP NO.	11	LOT DIMENSION	146.6' x 46.5'
PARCEL NUMBER	3-1	PROPERTY HOOKS	↖ ↗ ↘ ↙
SUBDIVISION LOT NO.	④	RIGHT OF WAY	— — —
ROADS	— — —	EASEMENT	— — —

REVISED TO APRIL 1, 2023
 FOR ASSESSMENT PURPOSES ONLY.
 THIS MAP IS NOT INTENDED FOR THE PURPOSE
 OF PROVIDING A LEGAL DESCRIPTION.





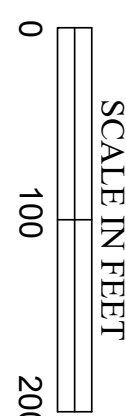
PROPERTY MAP
CASCO
 MAINE



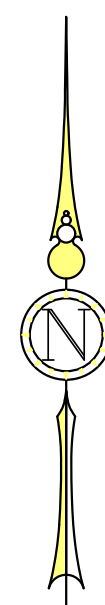
MAP LEGEND

ARBITRATING MAP NO. 17	LOT DIMENSION 146.6' x 65.5'
PANEL NUMBER 3-1	PROPERTY HOURS
SUBDIVISION LOT NO. ④	RIGHT OF WAY
ROADS	EASEMENT

REVISED TO APRIL 1, 2023
 FOR ASSESSMENT PURPOSES ONLY.
 THIS MAP IS NOT INTENDED FOR THE PURPOSE
 OF PROVIDING A LEGAL DESCRIPTION.

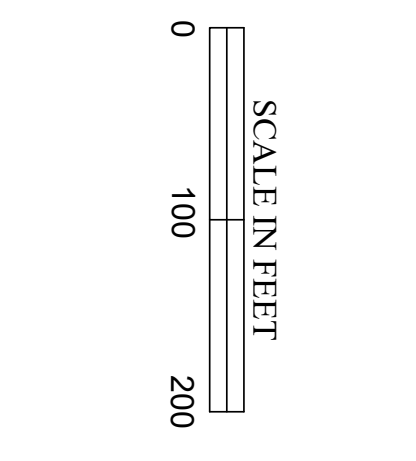


PROPERTY MAP
CASCO
MAINE

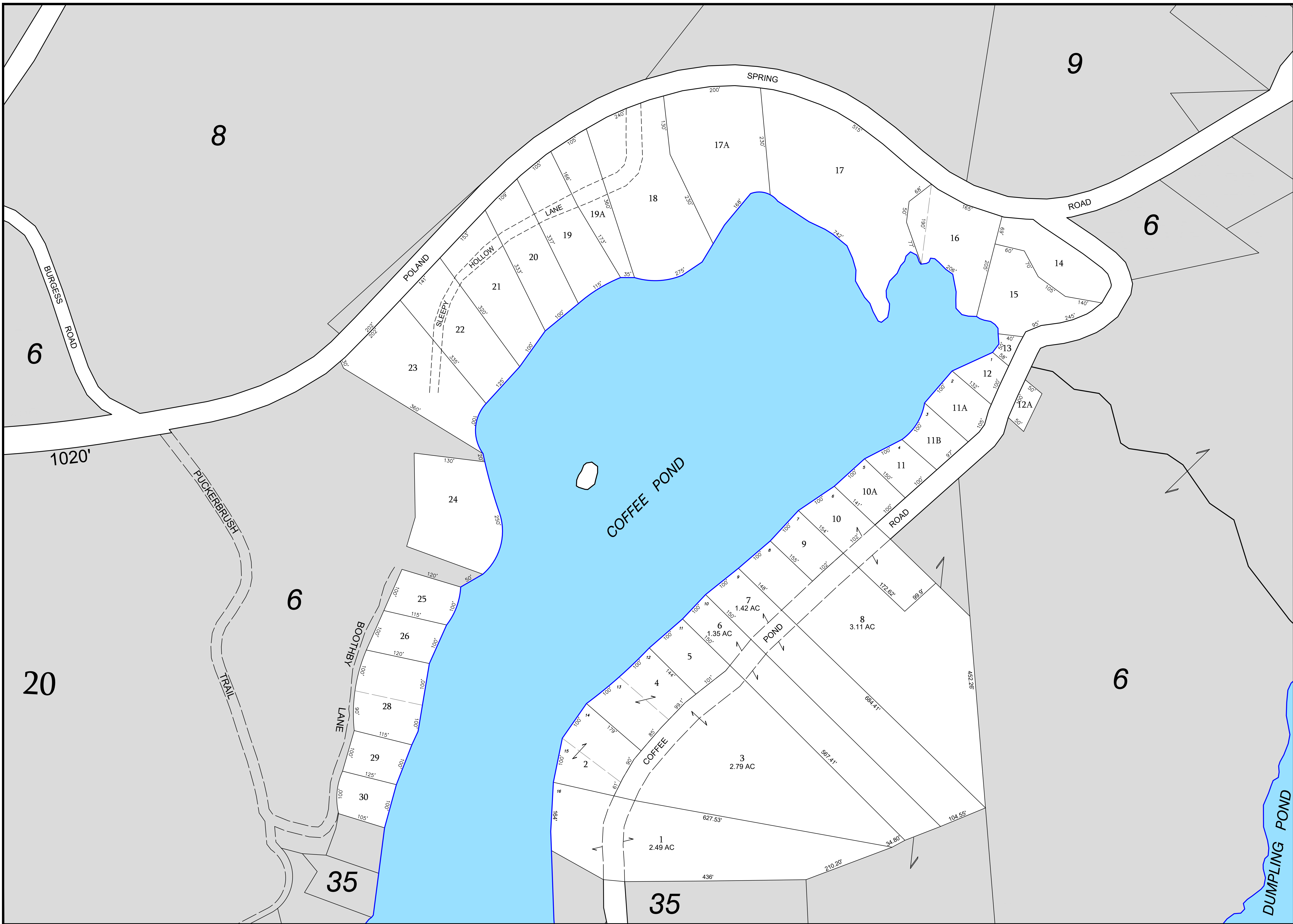


MAP LEGEND


ARBITRAGE/MAP NO. 17	LOT DIMENSION 146.6' 146.6'
PARCEL NUMBER 3-1	PROPERTY HOOKS
SUBDIVISION LOT NO. ④	RIGHT OF WAY
ROADS	EASEMENT



34



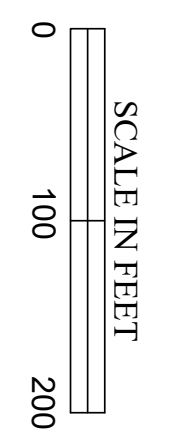
PROPERTY MAP
CASCO
 MAINE



MAP LEGEND

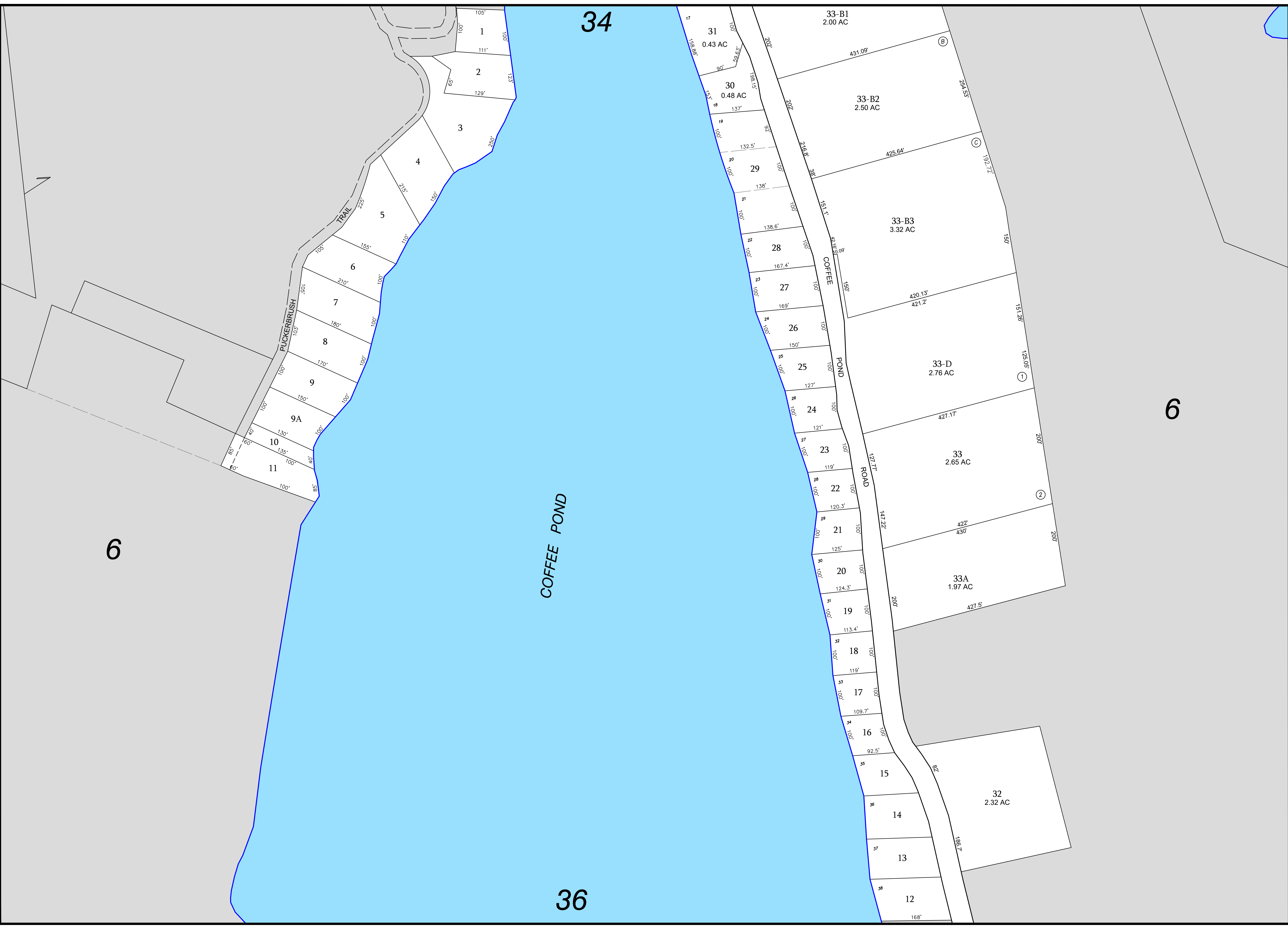
ARBITRAGE MAP NO.	11	LOT DIMENSION	146.6' x 46.4'
PARCEL NUMBER	31	PROPERTY HOODS	
SUBDIVISION LOT NO.	④	RIGHT OF WAY	
ROADS		EASEMENT	

REVISED TO APRIL 1, 2023
 FOR ASSESSMENT PURPOSES ONLY.
 THIS MAP IS NOT INTENDED FOR THE PURPOSE
 OF PROVIDING A LEGAL DESCRIPTION.



REVISED & REPRINTED BY
CAI Technologies
 Precision Mapping Geospatial Solutions

35

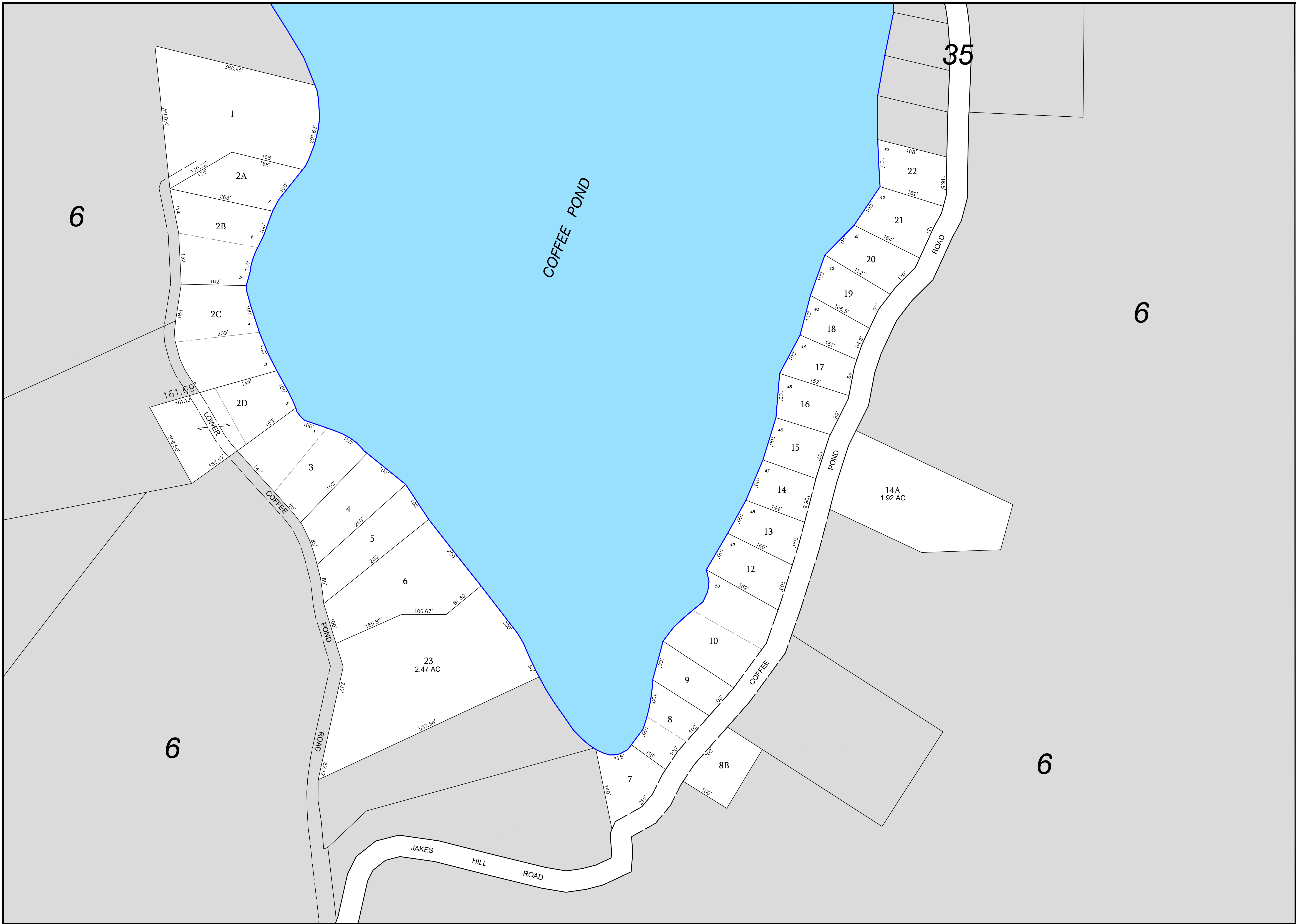


6

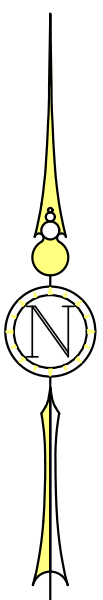
6

34

36

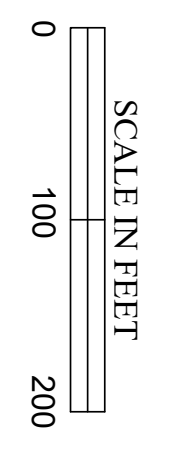


PROPERTY MAP
CASCO
 MAINE

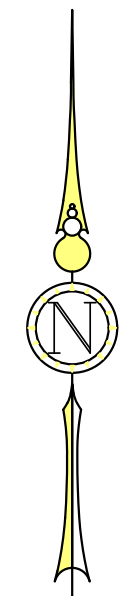


MAP LEGEND

- ARBITRAGE MAP NO. 11
- PARCEL NUMBER 3-1
- SUBDIVISION LOT NO. ④
- ROADS
- ROADS
- REVISIO TO APRIL 1, 2023
- FOR ASSESSMENT PURPOSES ONLY.
- THIS MAP IS NOT INTENDED FOR THE PURPOSE OF PROVIDING A LEGAL DESCRIPTION.
- LOT DIMENSION 146.5' 146.5'
- PROPERTY HORNS
- RIGHT OF WAY
- EASEMENT



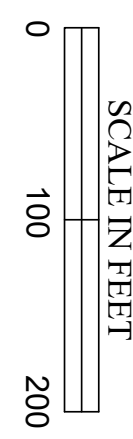
PROPERTY MAP
CASCO
 MAINE



MAP LEGEND

ARBITRATING MAP NO.	11	LOT DIMENSION	146.6' x 64.5'
PARCEL NUMBER	3-1	PROPERTY HOOKS	—
SUBDIVISION LOT NO.	④	RIGHT OF WAY	—
ROADS	—	EASEMENT	—

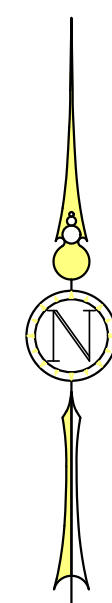
REVISED TO APRIL 1, 2023
 FOR ASSESSMENT PURPOSES ONLY.
 THIS MAP IS NOT INTENDED FOR THE PURPOSE
 OF PROVIDING AN OPINION OR A DESCRIPTION



REVISED & REPRINTED BY
CAI Technologies
 Precision Mapping. Geospatial Solutions.



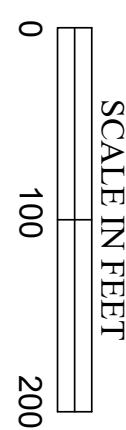
PROPERTY MAP
CASCO
MAINE



MAP LEGEND

ARBITRATING MAP NO.	11	LOT DIMENSION	146.6' x 46.5'
PARCEL NUMBER	3-1	PROPERTY HOOKS	—
SUBDIVISION LOT NO.	④	RIGHT OF WAY	—
ROADS	—	EASEMENT	—

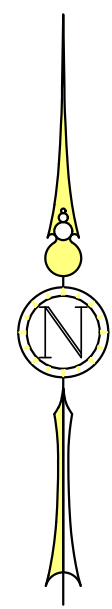
REVISED TO APRIL 1, 2023
FOR ASSESSMENT PURPOSES ONLY.
THIS MAP IS NOT INTENDED FOR THE PURPOSE
OF PROTECTING TITLE OR LEGAL
DESCRIPTION.



38

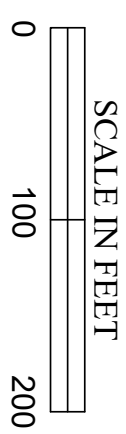


PROPERTY MAP
CASCO
 MAINE

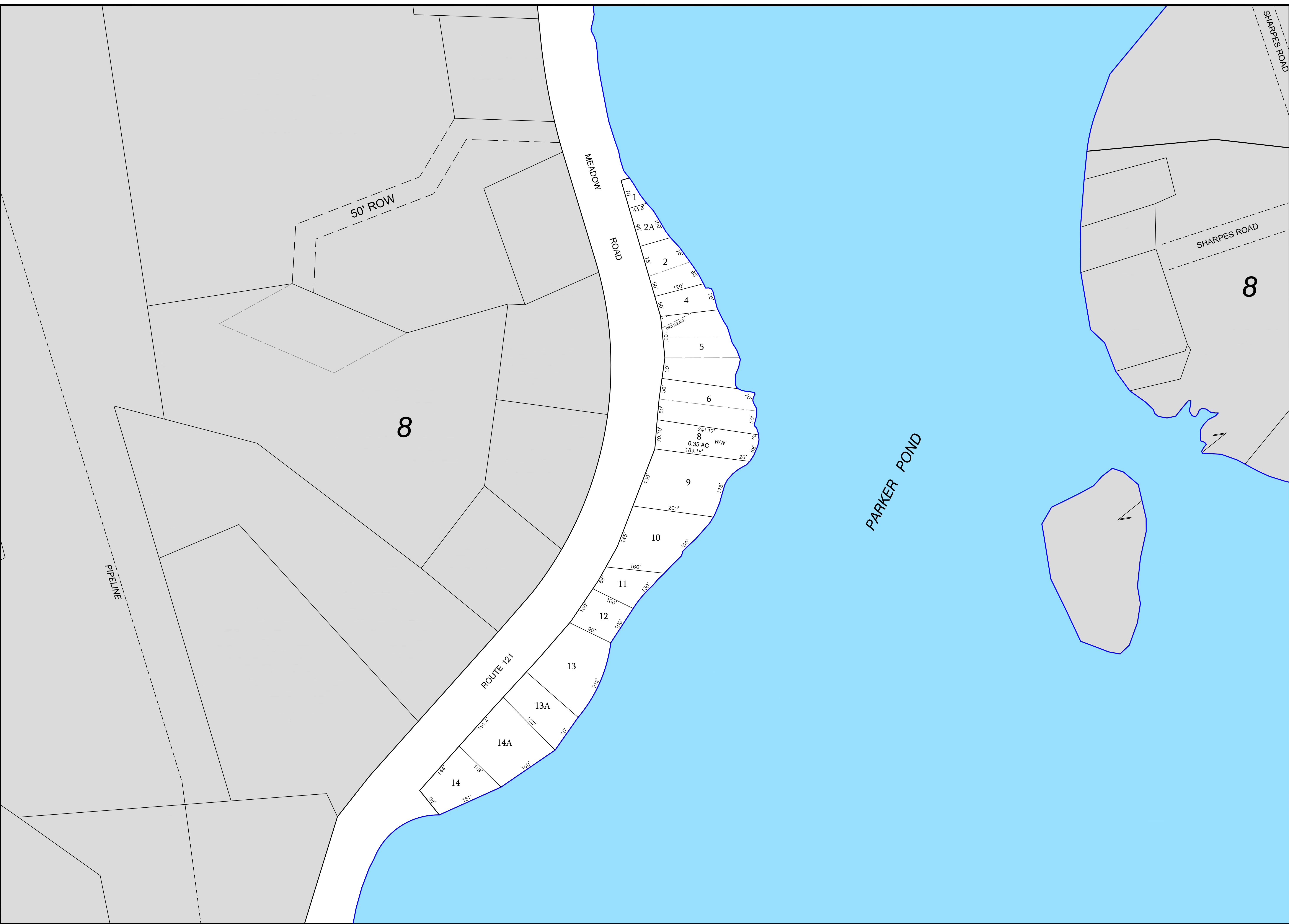


MAP LEGEND

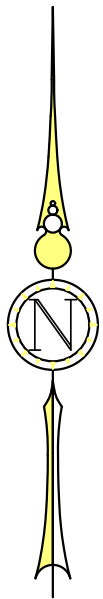
ARBITRATING MAP NO. 11	LOT DIMENSION 148.6' x 65.7'
PARCEL NUMBER 3-1	PROPERTY HOURS
SUBDIVISION LOT NO. ④	RIGHT OF WAY
ROADS	EASEMENT
REVISED TO APRIL 1, 2023	
FOR ASSESSMENT PURPOSES ONLY.	
THIS MAP IS NOT INTENDED FOR THE PURPOSE OF PROTECTING OR ENFORCING DESCRIPTION.	



REVISED & REPRINTED BY
CAI Technologies
 Precision Mapping. Geospatial Solutions.



PROPERTY MAP
CASCO
 MAINE

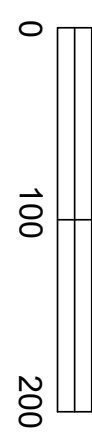


MAP LEGEND

ARBITRING MAP NO. 11	LOT DIMENSION 148.6' x 65.7'
PARCEL NUMBER 3-1	PROPERTY HOURS
SUBDIVISION LOT NO. 7	RIGHT OF WAY
ROADS	EASEMENT

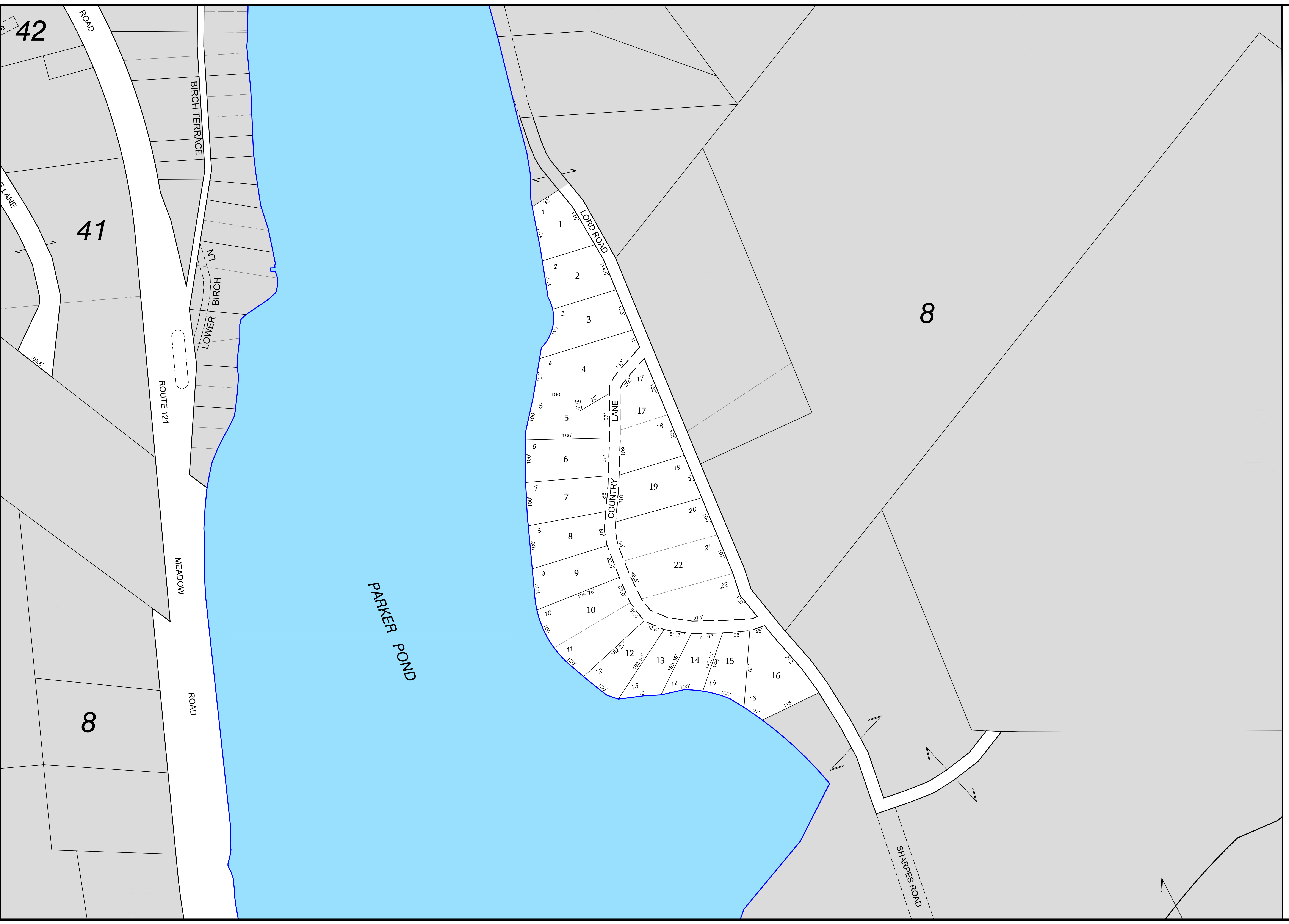
REVISED TO APRIL 1, 2023
 FOR ASSESSMENT PURPOSES ONLY.
 THIS MAP IS NOT INTENDED FOR THE PURPOSE
 OF PROPOSEN DESCRIPTION.

SCALE IN FEET



REVISED & REPRINTED BY
CAI Technologies
 Precision Mapping. Geospatial Solutions.

40



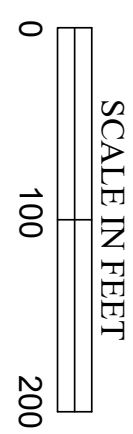
PROPERTY MAP
CASCO
 MAINE



MAP LEGEND

ARBITRATING MAP NO.	11	LOT DIMENSION	148.6' x 65.5'
PARCEL NUMBER	3-1	PROPERTY HOOKS	---
SUBDIVISION LOT NO.	④	RIGHT OF WAY	---
ROADS	---	EASEMENT	---

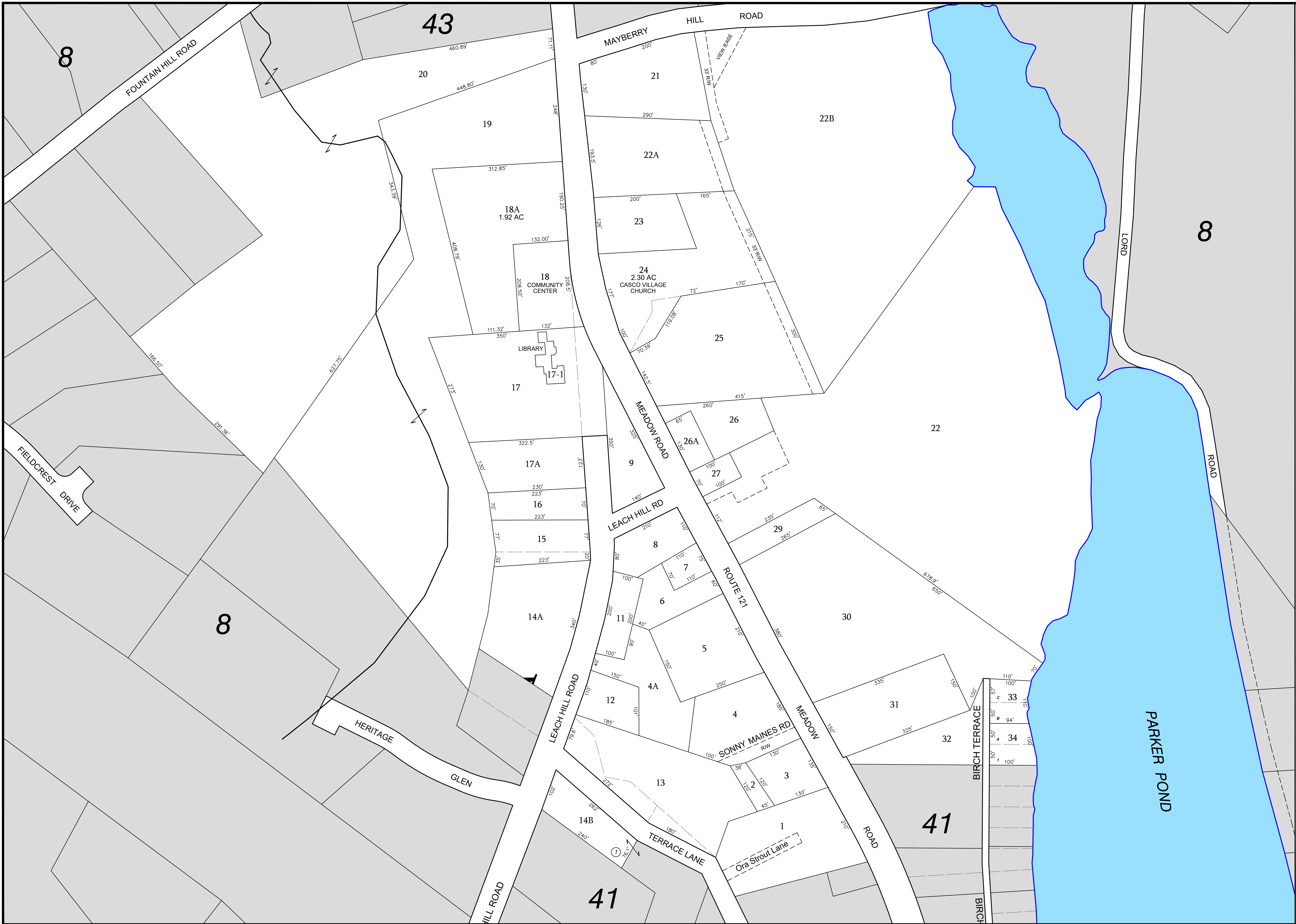
REVISED TO APRIL 1, 2023
 FOR ASSESSMENT PURPOSES ONLY.
 THIS MAP IS NOT INTENDED FOR THE PURPOSE
 OF PROVIDING A LEGAL DESCRIPTION.



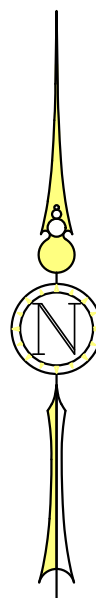
REVISD & REPRINTED BY
CAI Technologies
 Precision Mapping. Geospatial Solutions.

41





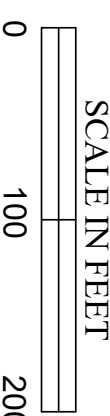
PROPERTY MAP
CASCO
 MAINE




MAP LEGEND

ARBITRATING MAP NO. 11	LOT DIMENSION 146.5' x 46.5'
PARCEL NUMBER 3-1	PROPERTY HOOKS
SUBDIVISION LOT NO. ④	RIGHT OF WAY
ROADS	EASEMENT

REVISED TO APRIL 1, 2023
 FOR ASSESSMENT PURPOSES ONLY.
 THIS MAP IS NOT INTENDED FOR THE PURPOSE
 OF PROVIDING A LEGAL DESCRIPTION.

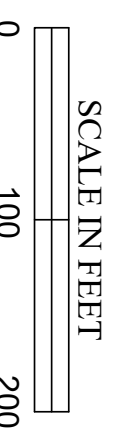


PROPERTY MAP
CASCO
 MAINE



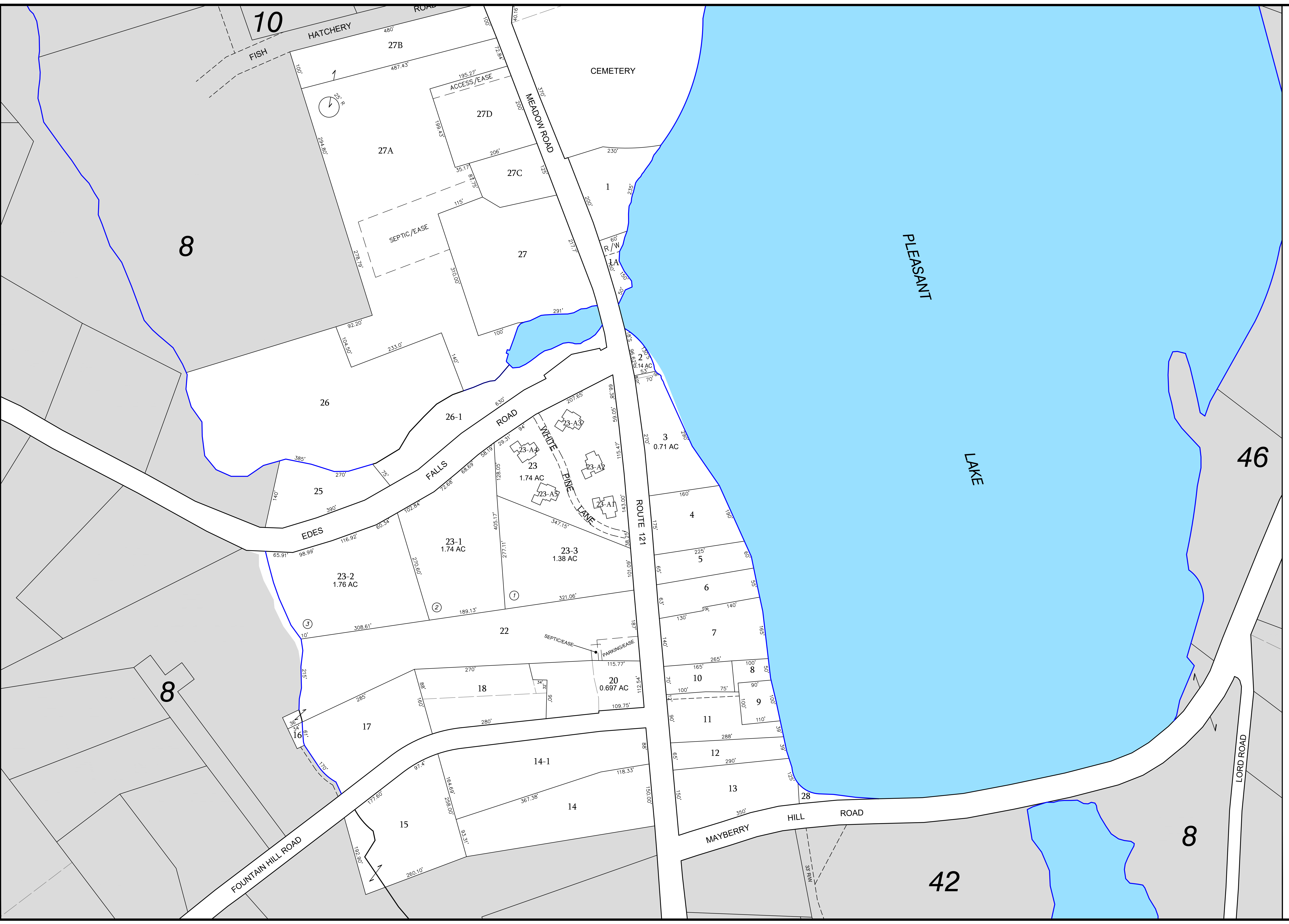
MAP LEGEND

ARBITRATING MAP NO. 11	LOT DIMENSION 148.5' x 65.5'
PARCEL NUMBER 3-1	PROPERTY HOOKS
SUBDIVISION LOT NO. 4	RIGHT OF WAY
ROADS	EASEMENT

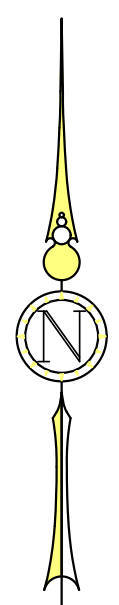


REVISED & REPRINTED BY
CAI Technologies
 Precision Mapping. Geospatial Solutions.

43



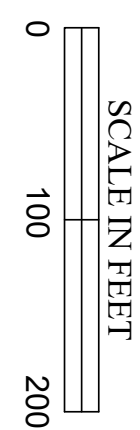
PROPERTY MAP
CASCO
 MAINE



MAP LEGEND

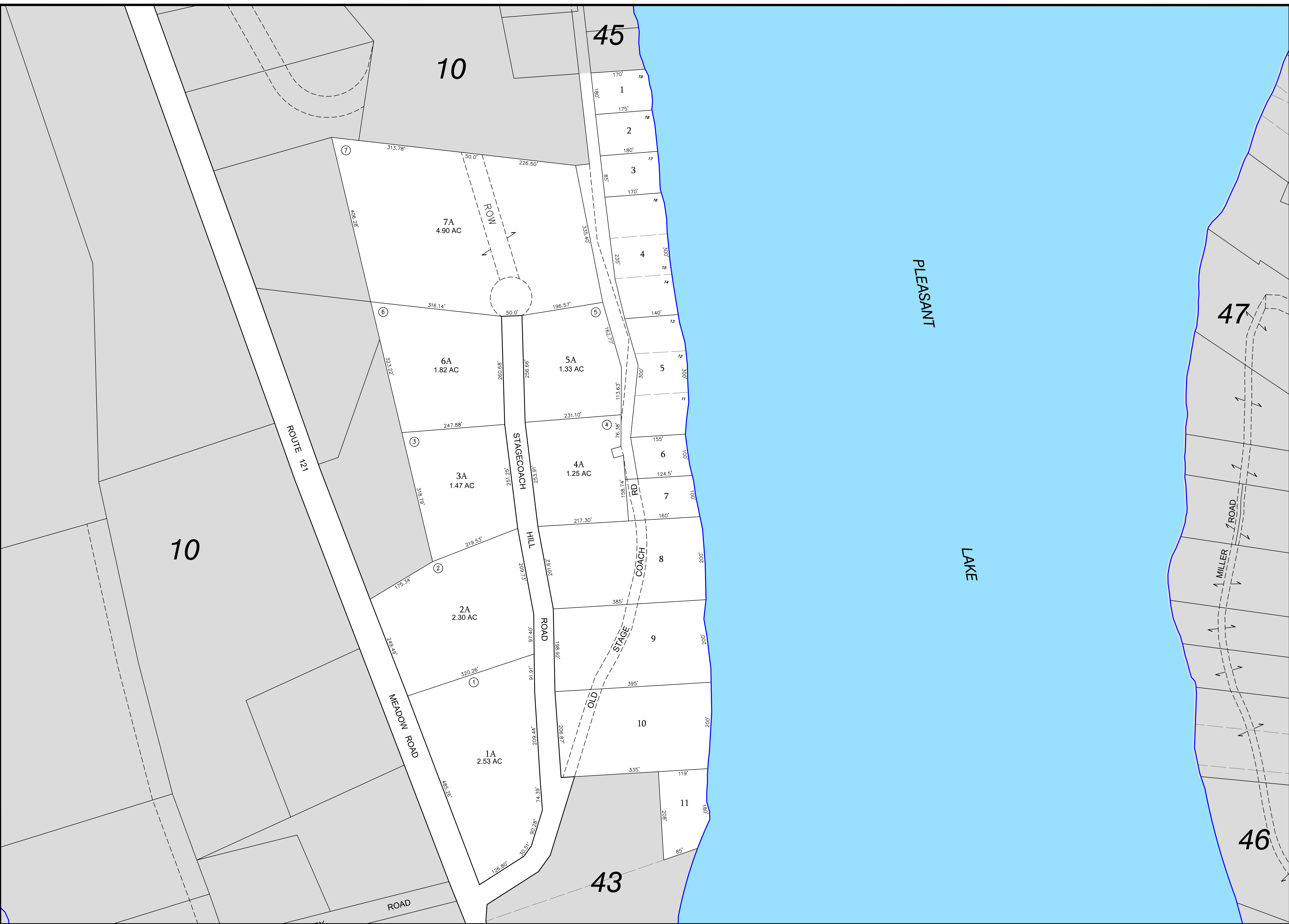
ARBITRATING MAP NO. 11	LOT DIMENSION 146.6' x 46.5'
PARCEL NUMBER 3-1	PROPERTY HOOKS
SUBDIVISION LOT NO. ④	RIGHT OF WAY
ROADS	EASEMENT

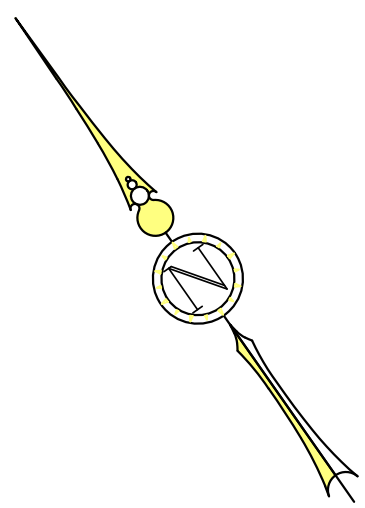
REVISED TO APRIL 1, 2023
 FOR ASSESSMENT PURPOSES ONLY.
 THIS MAP IS NOT INTENDED FOR THE PURPOSE
 OF PROVIDING A LEGAL DESCRIPTION.



REVISID & REPRINTED BY
CAI Technologies
 Precision Mapping. Geospatial Solutions.

44



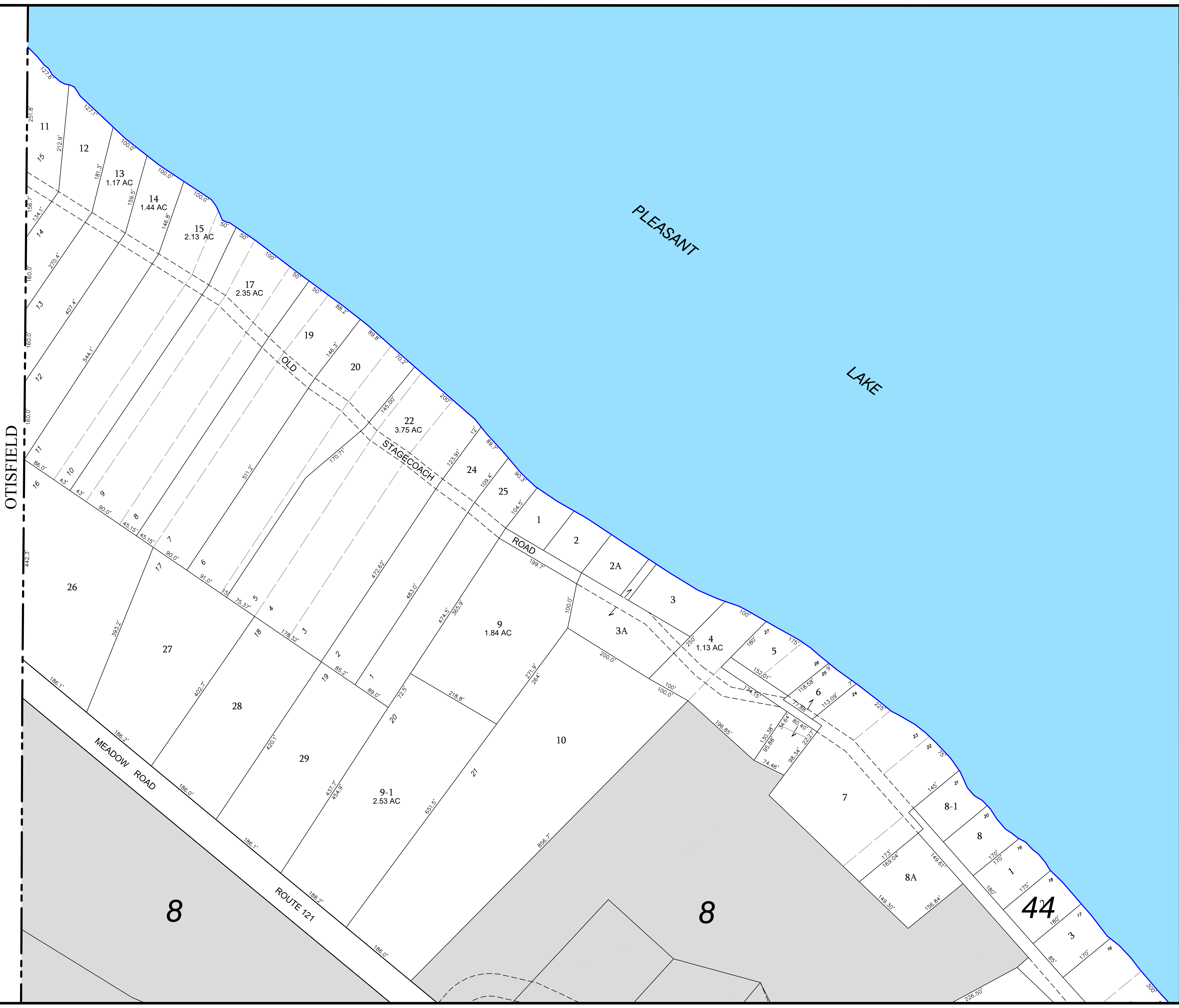


MAP LEGEND

ARBITRATING MAP NO.	11	LOT DIMENSION	146.6' x 65.2'
PARCEL NUMBER	3-1	PROPERTY HOOKS	---
SUBDIVISION LOT NO.	4	RIGHT OF WAY	---
ROADS	---	EASEMENT	---

REVISOR	---
REVISION	---
DATE	---

REVISOR & REPRINTED BY
CAI Technologies
Precision Mapping. Geospatial Solutions.



OTISFIELD

MEADOW ROAD

ROUTE 121

STAGECOACH ROAD

PLEASANT LAKE


8

8

44



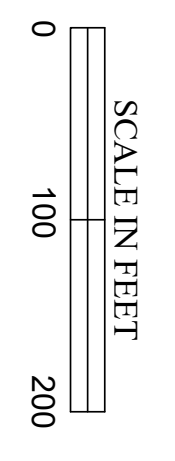
PROPERTY MAP
CASCO
 MAINE



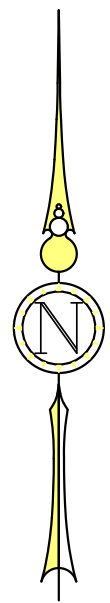
MAP LEGEND

ARBITR. MAP NO.	11	LOT DIMENSION	148.6'
PARCEL NUMBER	3-1	PROPERTY HOURS	1
SUBDIVISION LOT NO.	④	RIGHT OF WAY	---
ROADS	---	EASEMENT	---

REVISED TO APRIL 1, 2023
 FOR ASSESSMENT PURPOSES ONLY.
 THIS MAP IS NOT INTENDED FOR THE PURPOSE
 OF PROVIDING A LEGAL DESCRIPTION.




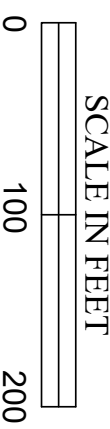
PROPERTY MAP
CASCO
MAINE



MAP LEGEND

ARBITR/MAP NO.	11	LOT DIMENSION	146.6'
PARCEL NUMBER	3-1	PROPERTY HOOKS	---
SUBDIVISION LOT NO.	④	RIGHT OF WAY	---
ROADS	---	EASEMENT	---

REVISED TO APRIL 1, 2023
FOR ASSESSMENT PURPOSES ONLY.
THIS MAP IS NOT INTENDED FOR THE PURPOSE
OF PROVIDING A LEGAL DESCRIPTION.



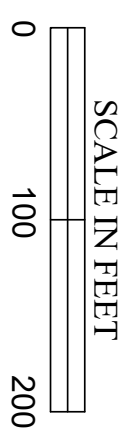
PROPERTY MAP
CASCO
 MAINE



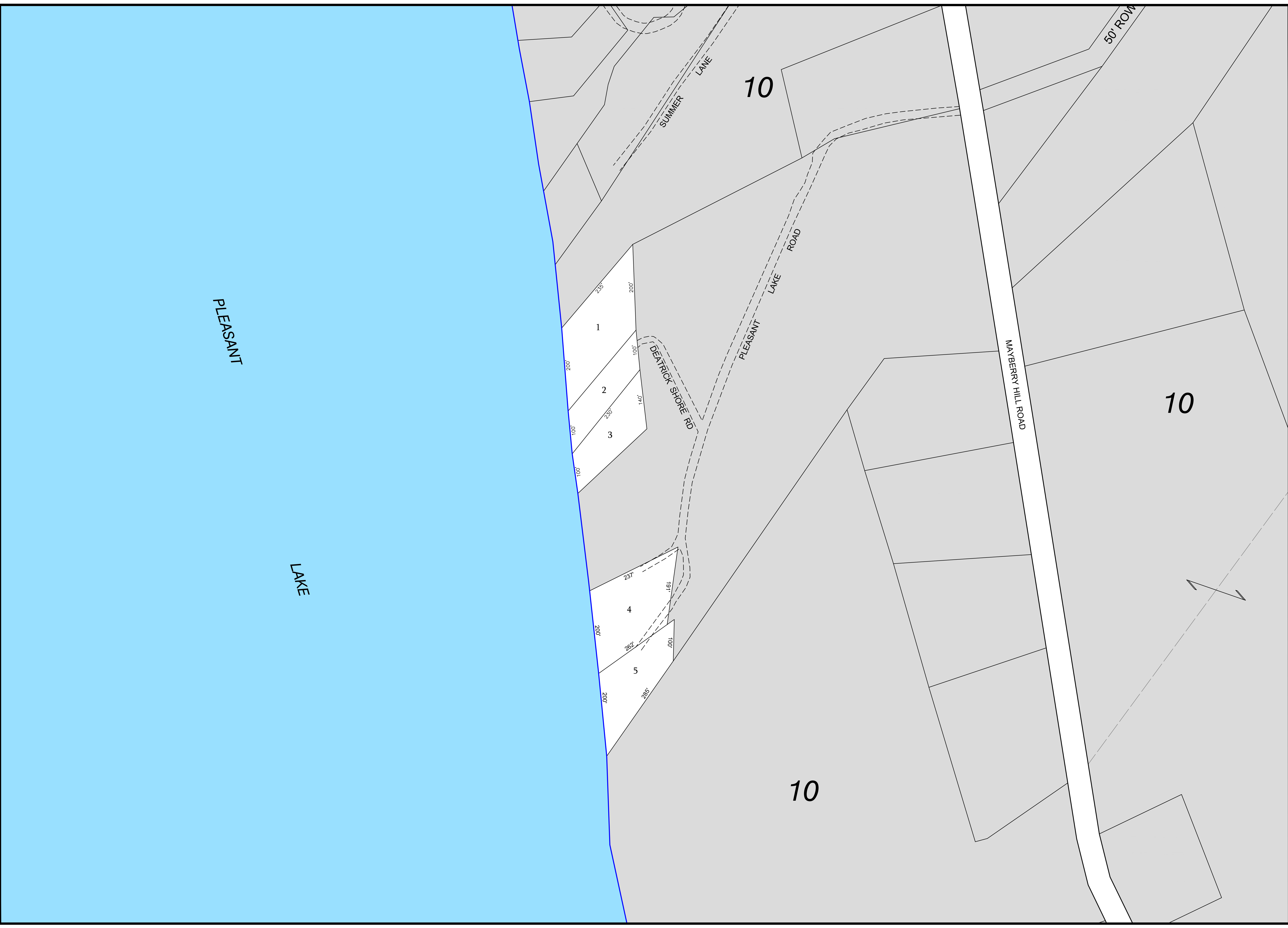
MAP LEGEND

ARBITRATING MAP NO.	11	LOT DIMENSION	146.6'
PARCEL NUMBER	3-1	PROPERTY HOOKS	
SUBDIVISION LOT NO.	④	RIGHT OF WAY	
ROADS		EASEMENT	

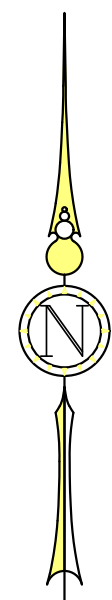
REVISED TO APRIL 1, 2023
 FOR ASSESSMENT PURPOSES ONLY.
 THIS MAP IS NOT INTENDED FOR THE PURPOSE
 OF PROVIDING AN OPINION OR DESCRIPTION.



REVISID & REPRINTED BY
CAI Technologies
 Precision Mapping. Geospatial Solutions.



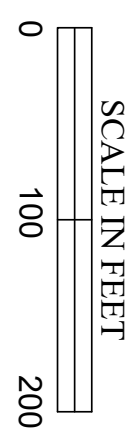
PROPERTY MAP
CASCO
 MAINE



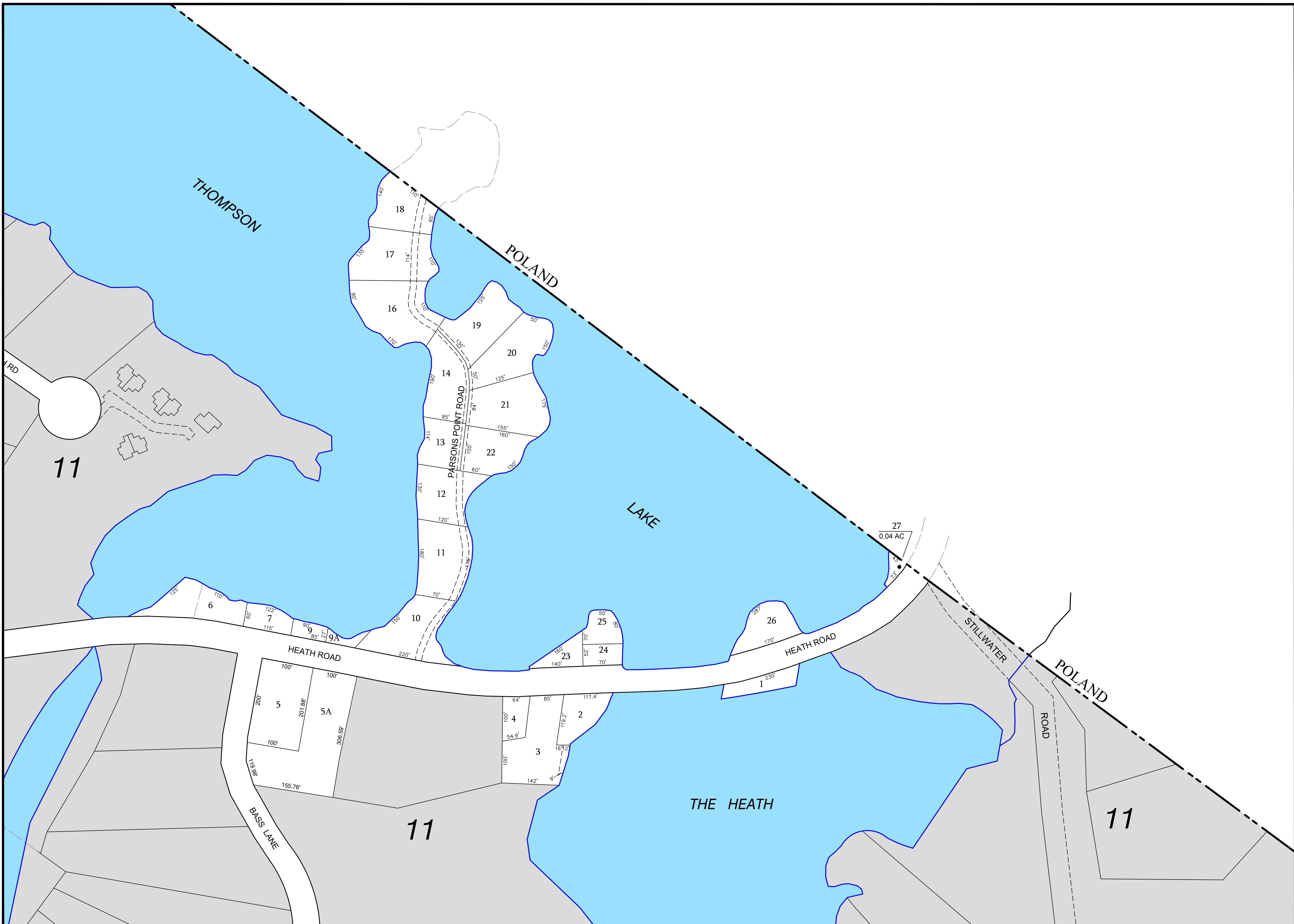
MAP LEGEND

ARBITRATING MAP NO. 11	LOT DIMENSION 148.6'
PARCEL NUMBER 3-1	PROPERTY HOOKS
SUBDIVISION LOT NO. ④	RIGHT OF WAY
ROADS	EASEMENT

REVISED TO APRIL 1, 2023
 FOR ASSESSMENT PURPOSES ONLY.
 THIS MAP IS NOT INTENDED FOR THE PURPOSE
 OF PROVIDING A LEGAL DESCRIPTION.



REVISED & REPRINTED BY
CAI Technologies
 Precision Mapping. Geospatial Solutions.



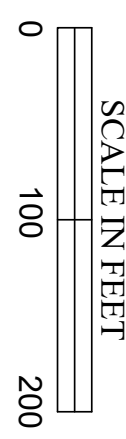
PROPERTY MAP
CASCO
 MAINE



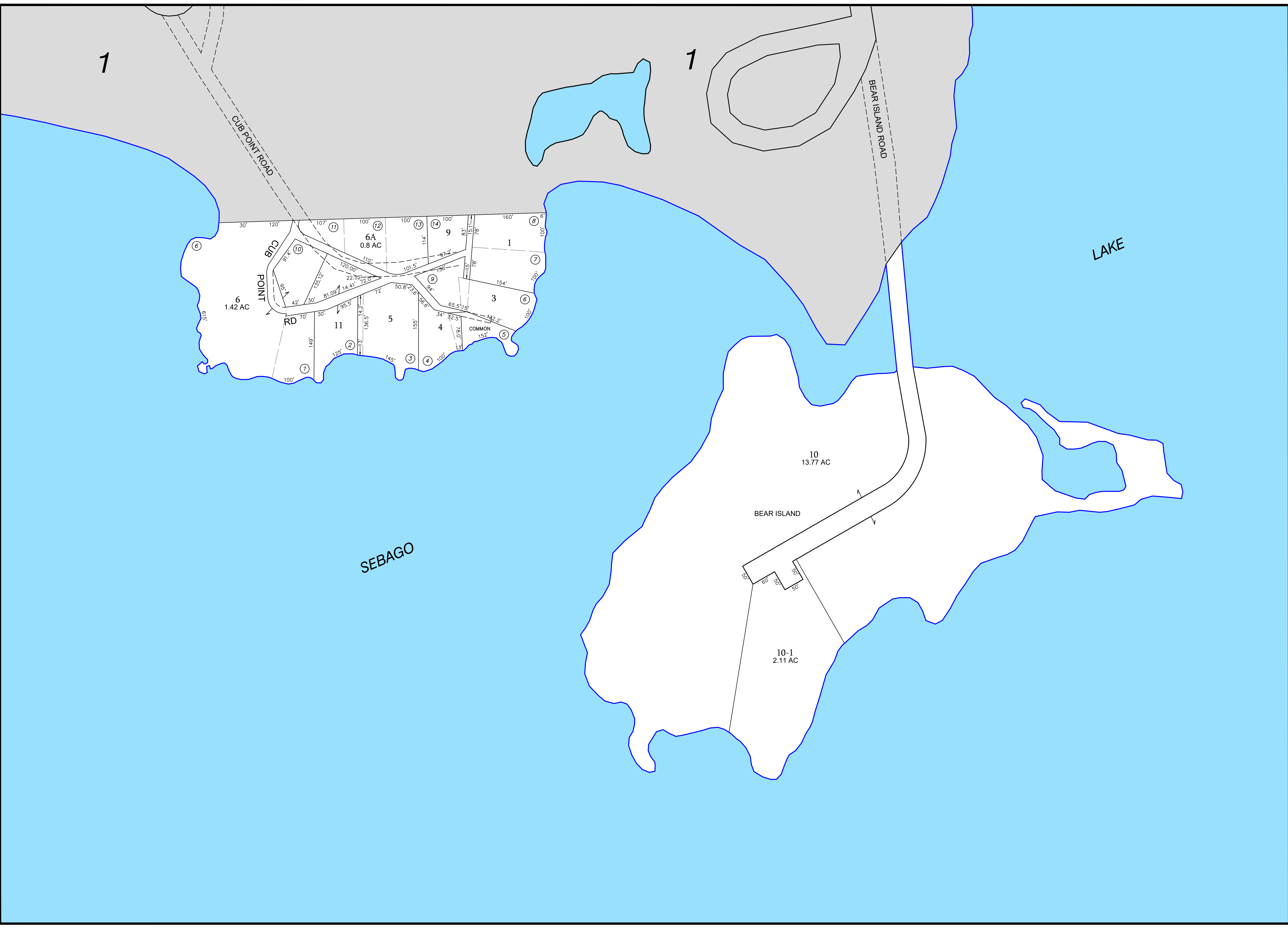
MAP LEGEND

ARBITRING/MAP NO.	11	LOT DIMENSION	146.6'
PARCEL NUMBER	3-1	PROPERTY HOOKS	↔
SUBDIVISION LOT NO.	④	RIGHT OF WAY	—
ROADS	—	EASEMENT	—


REVISED TO APRIL 1, 2023
 FOR ASSESSMENT PURPOSES ONLY.
 THIS MAP IS NOT INTENDED FOR THE PURPOSE
 OF PROTECTIVE DESCRIPTION.



REVISED & REPRINTED BY
CAI Technologies
 Precision Mapping. Geospatial Solutions.



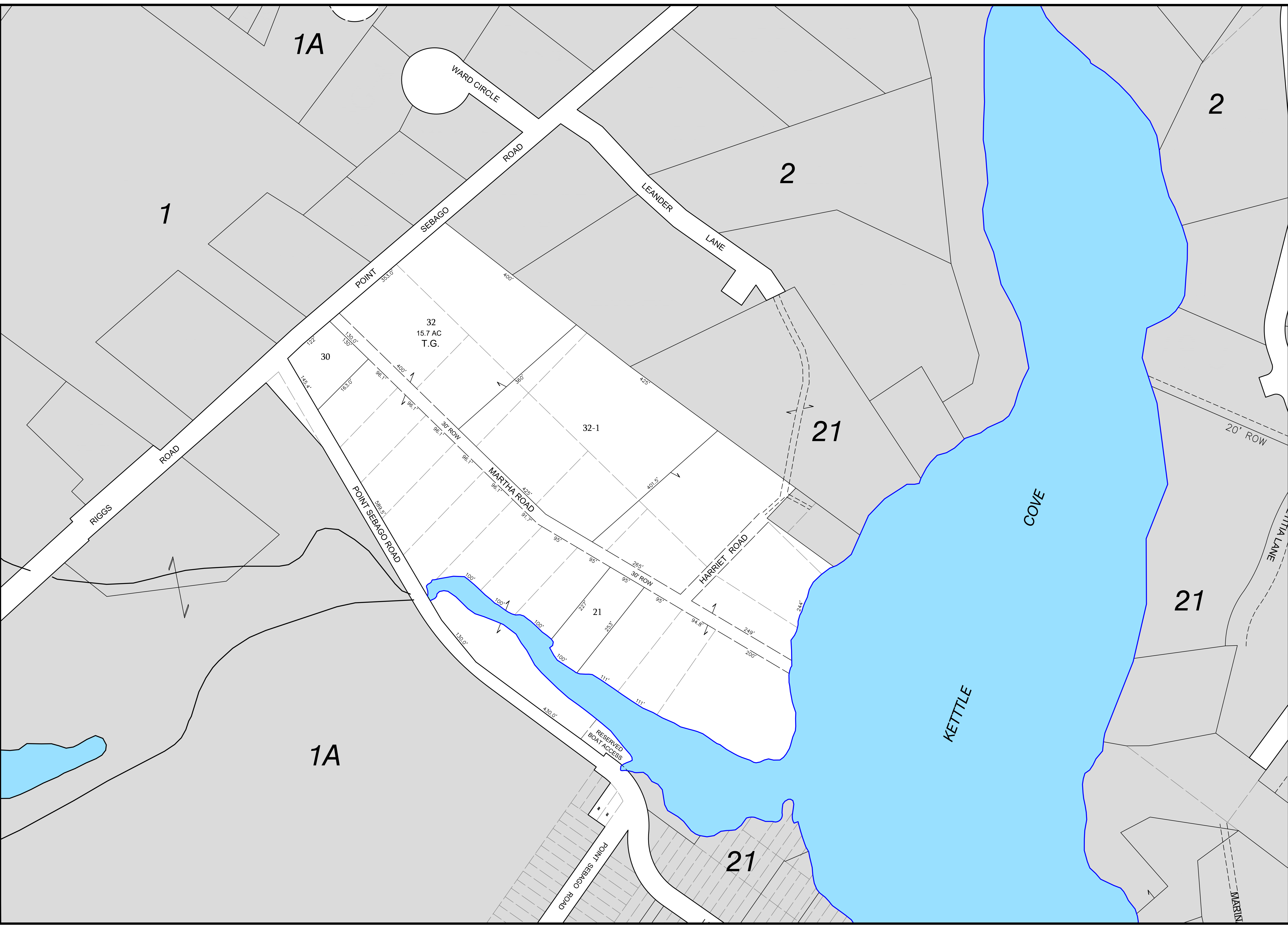
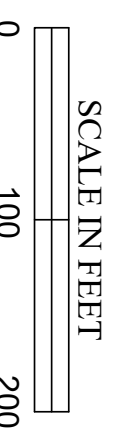
PROPERTY MAP
CASCO
MAINE



MAP LEGEND

ARBITRATING MAP NO. 11	LOT DIMENSION 146.6'
PARCEL NUMBER 3-1	PROPERTY HOOKS
SUBDIVISION LOT NO. ④	RIGHT OF WAY
ROADS	EASEMENT

REVISED TO APRIL 1, 2023
FOR ASSESSMENT PURPOSES ONLY.
THIS MAP IS NOT INTENDED FOR THE PURPOSE
OF PROVIDING DESCRIPTION.



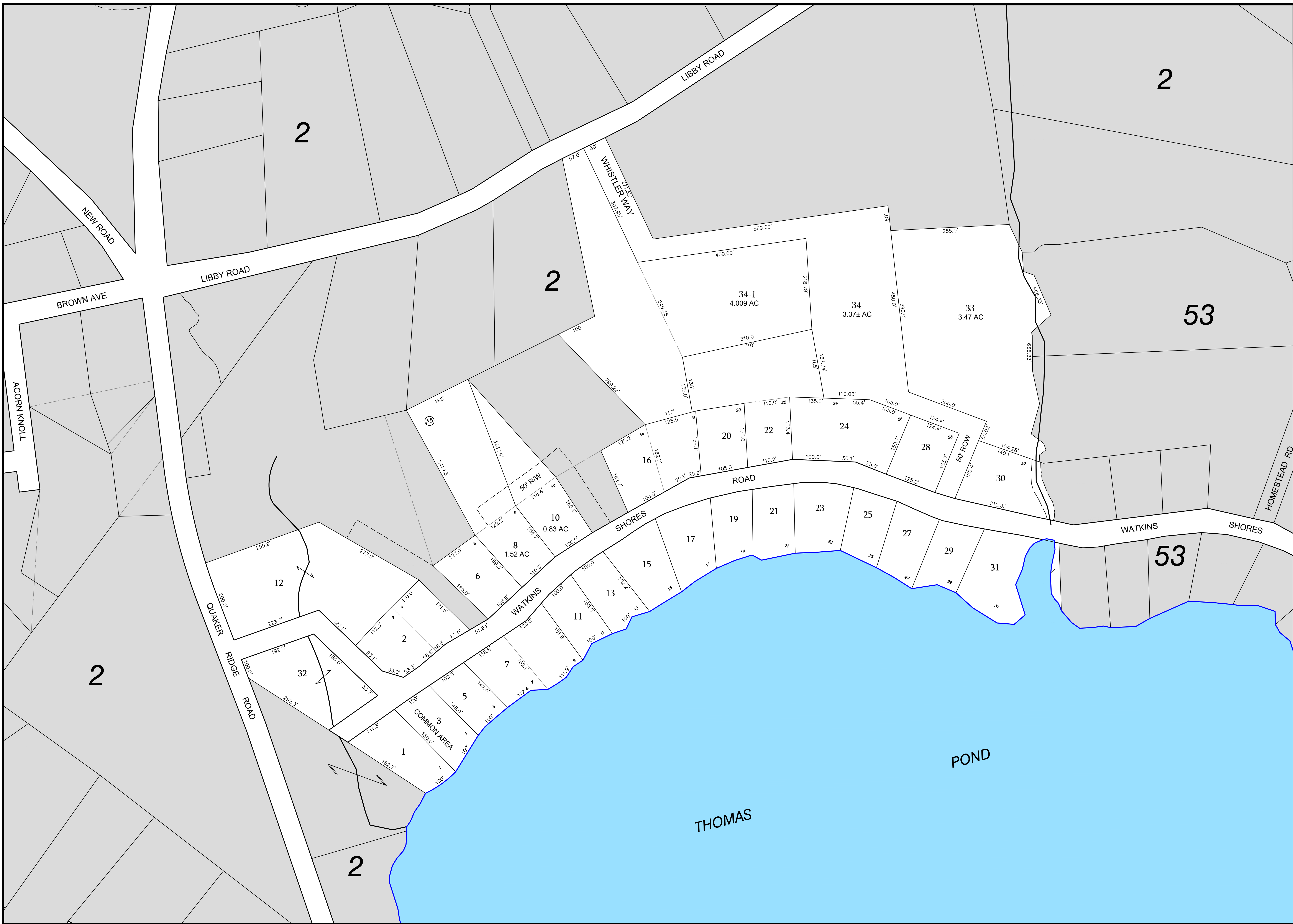
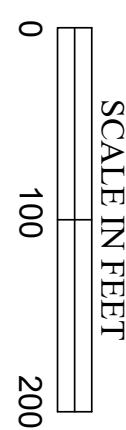
PROPERTY MAP
CASCO
 MAINE



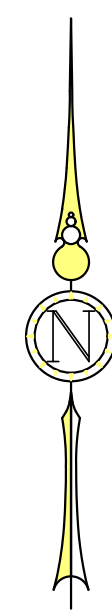
MAP LEGEND

- ARBITRATING MAP NO. 11
- PAGE NUMBER 3-1
- SUBDIVISION LOT NO. ④
- ROADS
- PROPERTY HOOKS 146.6'
- RIGHT OF WAY
- EASEMENT

REVISED TO APRIL 1, 2023
 FOR ASSESSMENT PURPOSES ONLY.
 THIS MAP IS NOT INTENDED FOR THE PURPOSE
 OF PROVIDING A LEGAL DESCRIPTION.



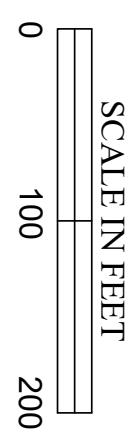
PROPERTY MAP
CASCO
 MAINE



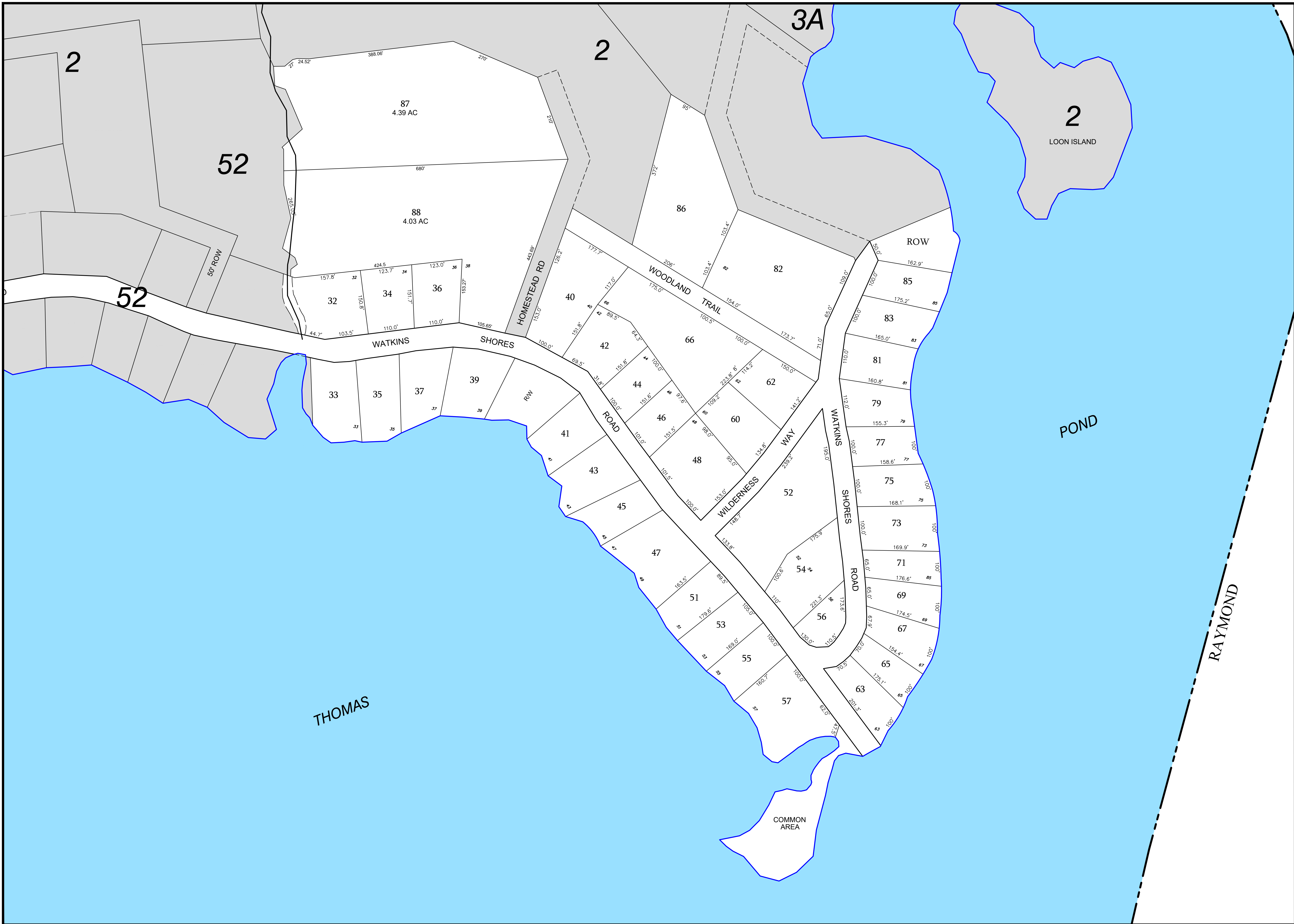
MAP LEGEND

ARBITRAGE MAP NO.	11	LOT DIMENSION	146.6'
PARCEL NUMBER	3-1	PROPERTY HOOKS	
SUBDIVISION LOT NO.	④	RIGHT OF WAY	
ROADS		EASEMENT	

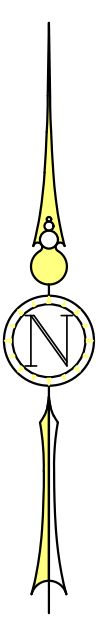
REVISED TO APRIL 1, 2023
 FOR ASSESSMENT PURPOSES ONLY.
 THIS MAP IS NOT INTENDED FOR THE PURPOSE
 OF PROVIDING A LEGAL OR LEASE
 DESCRIPTION.



REVISED & REPRINTED BY
CAI Technologies
 Precision Mapping. Geospatial Solutions.



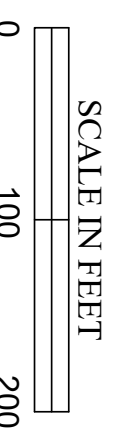
PROPERTY MAP
CASCO
MAINE



MAP LEGEND

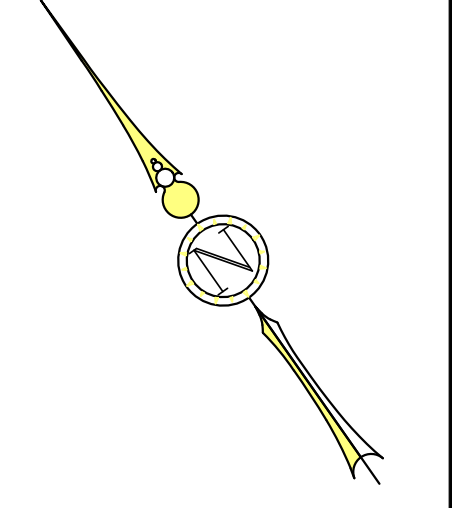
ARBITRAGING MAP NO.	11	LOT DIMENSION	146.6'
PARCEL NUMBER	3-1	PROPERTY HOOKS	
SUBDIVISION LOT NO.	④	RIGHT OF WAY	
ROADS		EASEMENT	

REVISED TO APRIL 1, 2023
FOR ASSESSMENT PURPOSES ONLY.
THIS MAP IS NOT INTENDED FOR THE PURPOSE
OF PROVIDING A LEGAL DESCRIPTION.



REVISED & REPRINTED BY
CAI Technologies
Precision Mapping. Geospatial Solutions.

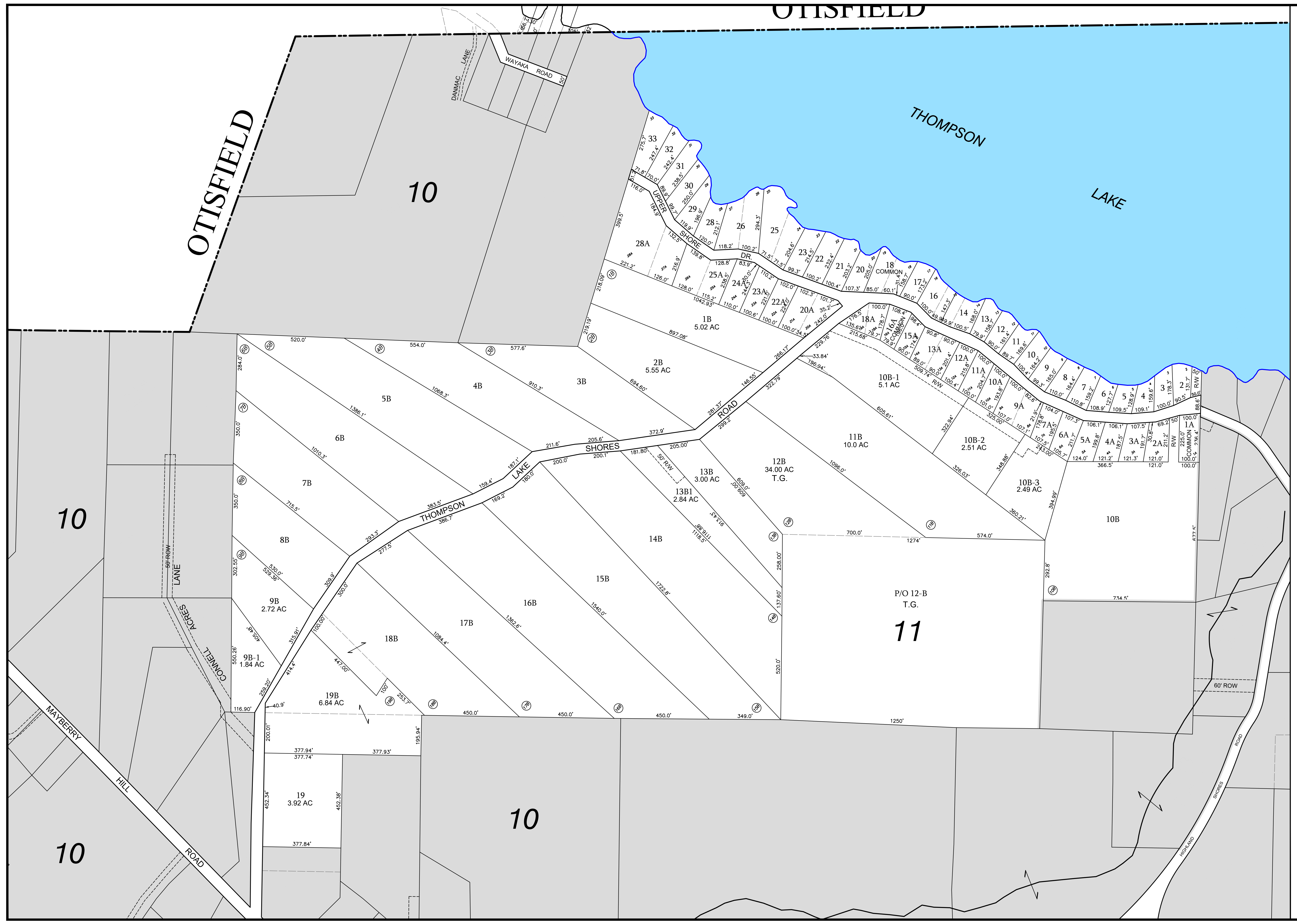
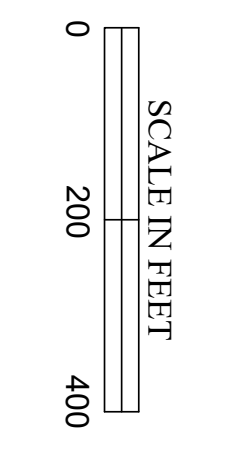


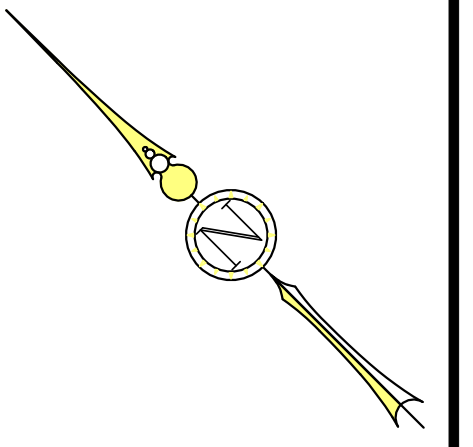


MAP LEGEND

ADJUTING MAP NO.	11	LOT DIMENSION	148.5'
PARCEL NUMBER	3-1	PROPERTY HOOKS	3-1
SUBDIVISION LOT NO.	④	RIGHT OF WAY	---
ROADS	---	EASEMENT	---

REVISED TO APRIL 1, 2023
FOR ASSIGNMENT PURPOSES ONLY.
THIS MAP IS NOT INTENDED FOR THE PURPOSE
OF PROPERTY CONVEYANCE OR LEGAL
DESCRIPTION.





MAP LEGEND

ARBITRATING MAP NO. 11	LOT DIMENSION 146.6'
PARCEL NUMBER 3-1	PROPERTY HOOKS
SUBDIVISION LOT NO. ④	RIGHT OF WAY
ROADS	EASEMENT

REVISED TO APRIL 1, 2023
FOR ASSESSMENT PURPOSES ONLY.
THIS MAP IS NOT INTENDED FOR THE PURPOSE
OF PROVIDING A LEGAL DESCRIPTION.

